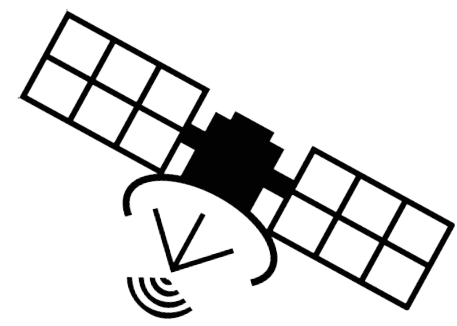




GNSS satellites
(e.g. GPS, GLONASS,
Galileo, BeiDou)



Instrument A
(open-sky reference)



canopy
transmissivity



Instrument B

- Months-weeks*
Canopy structure
- Days-hours*
Canopy water content
- Hours-minutes*
*Intercepted rainfall
and dew*

Tower (e.g. eddy-covariance tower)