



Supplement of

Distribution of nutrients and dissolved organic matter in a eutrophic equatorial estuary: the Johor River and the East Johor Strait

Amanda Y. L. Cheong et al.

Correspondence to: Patrick Martin (pmartin@ntu.edu.sg)

The copyright of individual parts of the supplement might differ from the article licence.

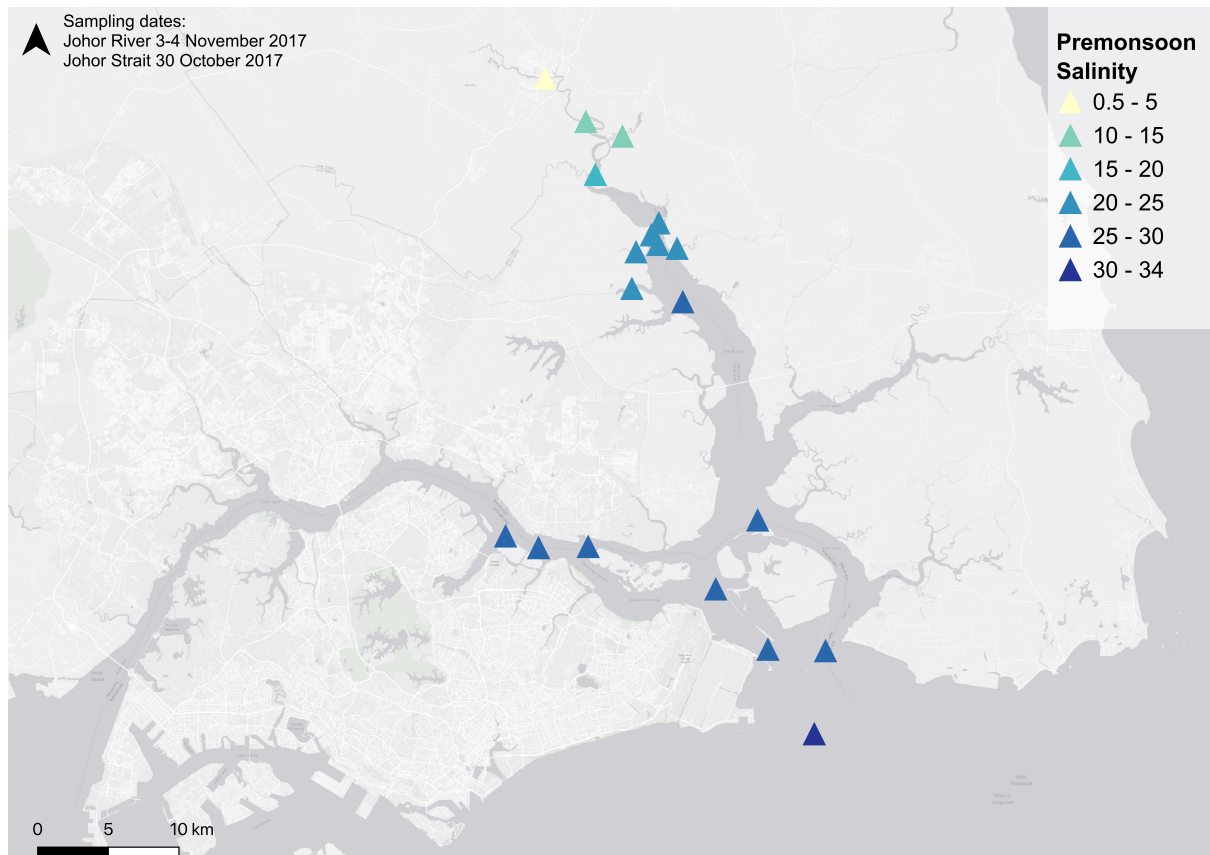


Figure S1: Surface salinity measured during pre-monsoon sampling on 30 October 2017 (for Johor Strait stations) and on 03–04 November 2017 (for Johor River stations). Basemap credit: ESRI.

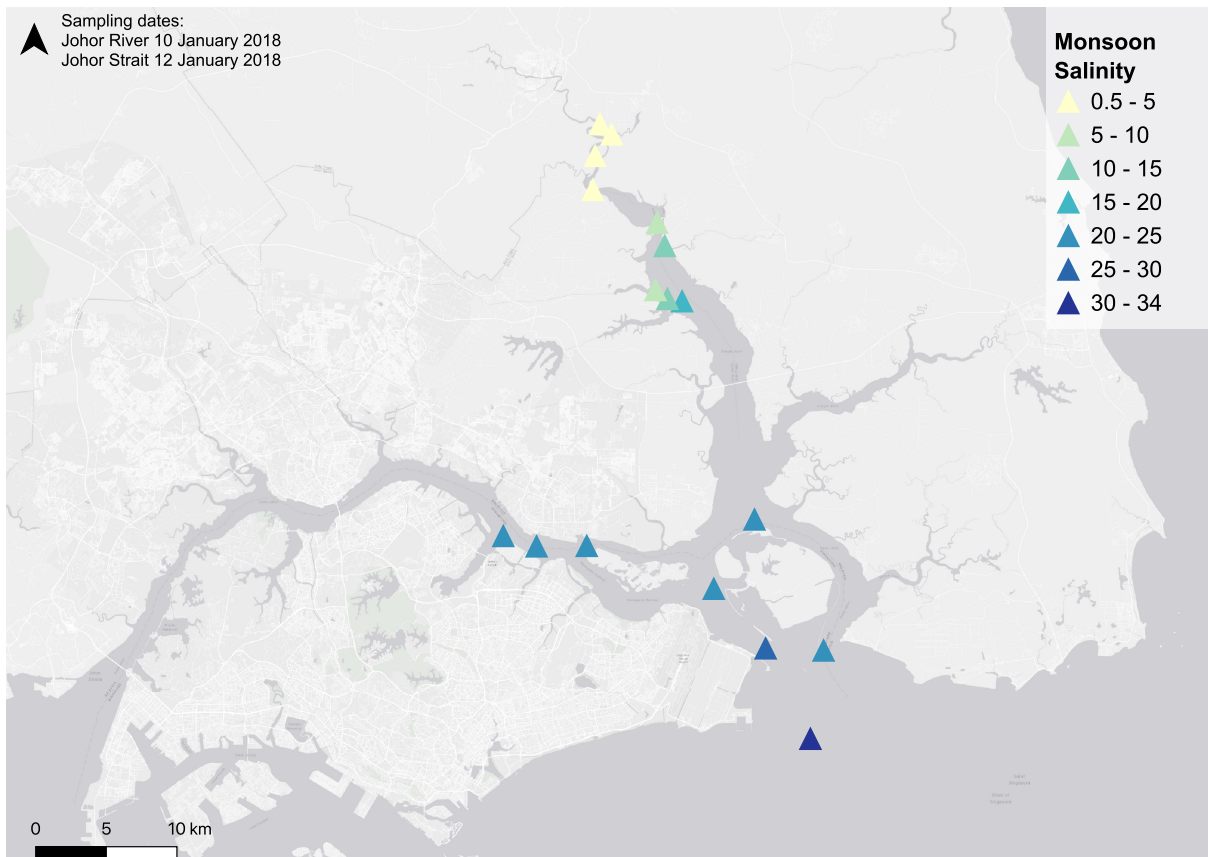


Figure S2. Surface salinity measured during northeast monsoon sampling on 12 January 2018 (for Johor Strait stations) and on 10 January 2018 (for Johor River stations). Basemap credit: ESRI.

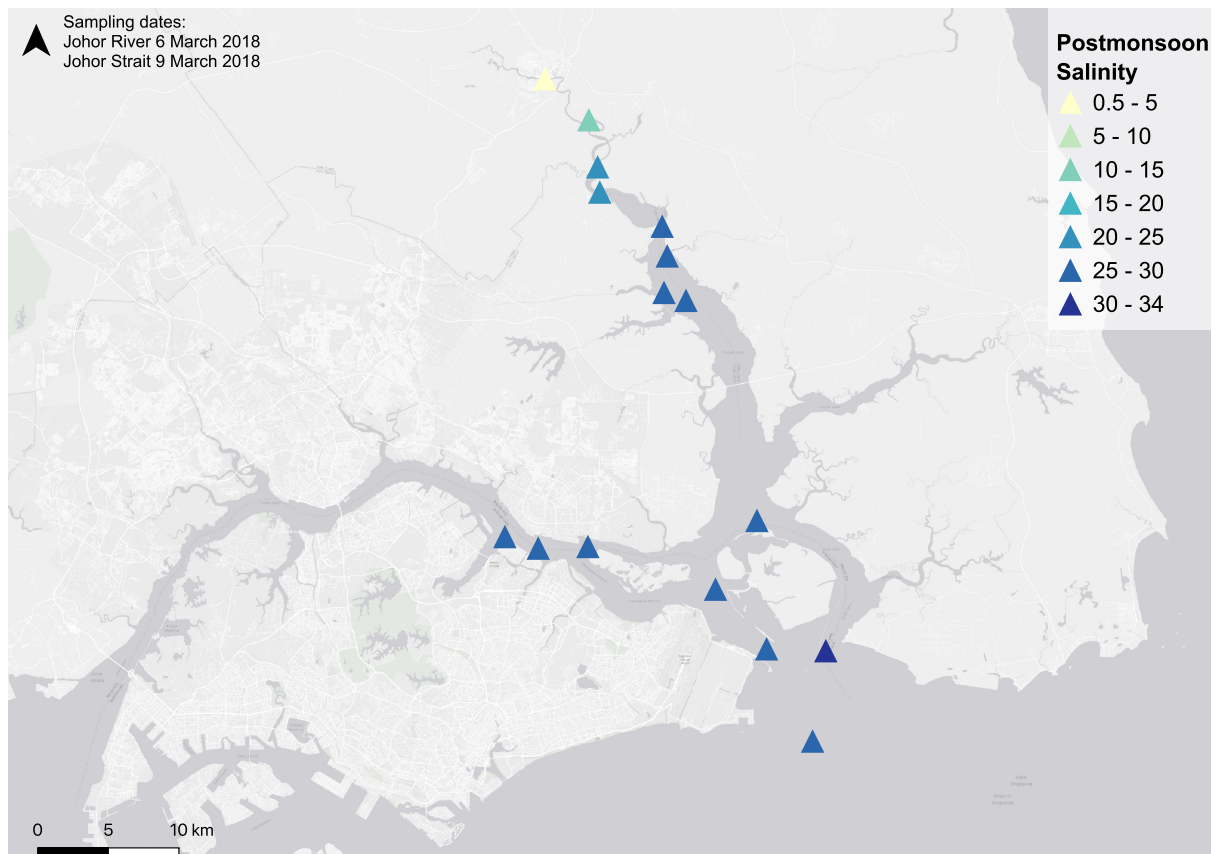


Figure S3. Surface salinity measured during post-monsoon sampling on 09 March 2018 (for Johor Strait stations) and on 06 March 2018 (for Johor River stations). Basemap credit: ESRI.