

# **Interactive comment on “Analysis of water use strategies of the desert riparian forest plant community in inland rivers of two arid regions in northwestern China” by Y. N. Chen et al.**

**Y. N. Chen et al.**

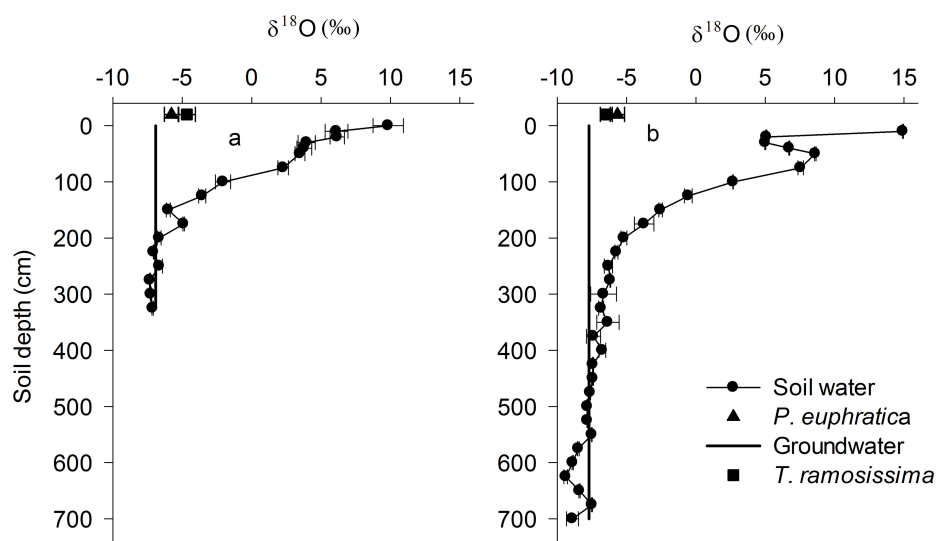
zhouhh@ms.xjb.ac.cn

Received and published: 19 January 2015

The comment was uploaded in the form of a supplement:  
<http://www.biogeosciences-discuss.net/11/C8124/2015/bgd-11-C8124-2015-supplement.pdf>

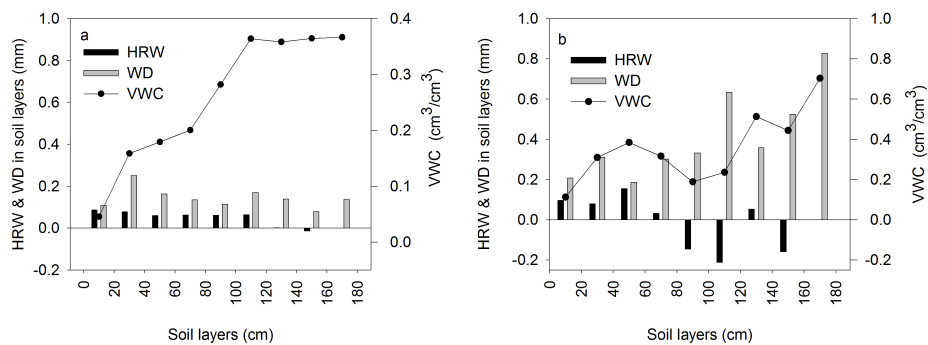
Interactive comment on Biogeosciences Discuss., 11, 14819, 2014.

C8124



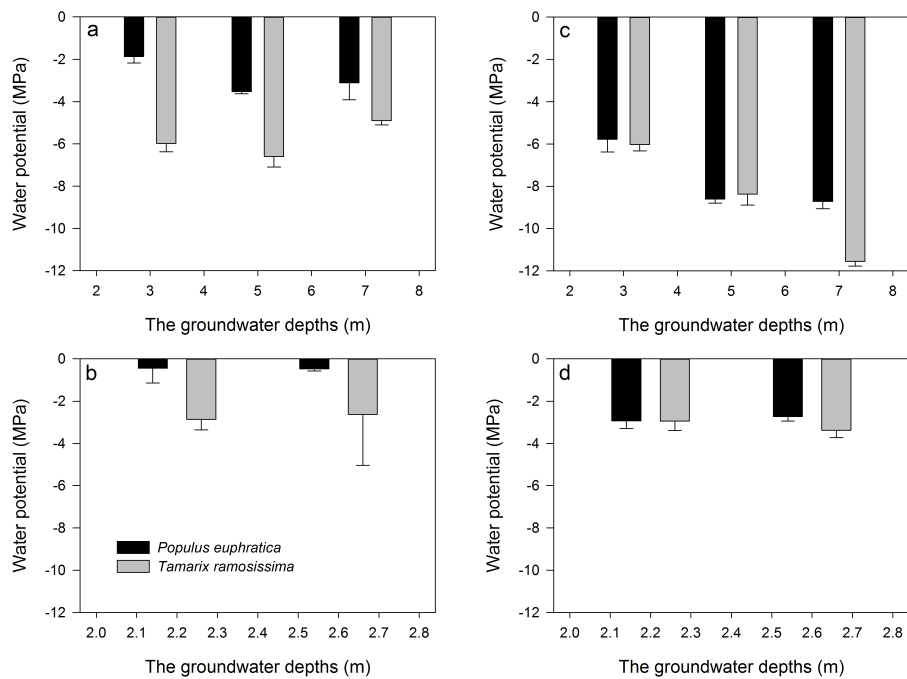
**Fig. 1.** Figure 1. Changes of soil, plant, and underground  $\delta^{18}\text{O}$  at the downstream of the Heihe River (a) and the Tarim River (b)

C8125



**Fig. 2.** Figure 4. Comparisons of mean volumetric soil water content (VWC), hydraulic re-distributed water (HRW) and soil water depletion by transpiration (WD) between different soil layers (a. the downstream o

C8126



**Fig. 3.** Figure 10. Stem water potential proportion of *Populus euphratica* and *Tamarix ramosissima* at predawn and 12:00 in the downstream of the Tarim River (a and c) and Heihe River (b and d)

C8127