

Thermokarst-lake methanogenesis along a complete talik profile

J. K. Heslop et al.

Thermokarst-lake methanogenesis along a complete talik profile

J. K. Heslop¹, K. M. Walter Anthony¹, A. Sepulveda-Jauregui¹,
K. Martinez-Cruz^{1,2}, A. Bondurant¹, G. Grosse^{3,*}, and M. C. Jones⁴

¹Water and Environmental Research Center, University of Alaska, Fairbanks, Fairbanks, Alaska, USA

²Biotechnology and Bioengineering, Cinvestav, Mexico City, Mexico

³Geophysical Institute, University of Alaska, Fairbanks, Fairbanks, Alaska, USA

⁴US Geological Survey, Reston, Virginia, USA

*now at: Alfred Wegener Institute Helmholtz Centre for Polar and Marine Research, Potsdam, Germany

Received: 21 February 2015 – Accepted: 26 February 2015 – Published: 24 March 2015

Correspondence to: J. K. Heslop (jheslop@alaska.edu)

Published by Copernicus Publications on behalf of the European Geosciences Union.

Title Page

Abstract

Introduction

Conclusions

References

Tables

Figures

⏪

⏩

◀

▶

Back

Close

Full Screen / Esc

Printer-friendly Version

Interactive Discussion



Abstract

Thermokarst (thaw) lakes emit methane (CH_4) to the atmosphere formed from thawed permafrost organic matter (OM), but the relative magnitude of CH_4 production in surface lake sediments vs. deeper thawed permafrost horizons is not well understood. We assessed anaerobic CH_4 production potentials from various depths along a 590 cm long lake sediment core that captured the entire sediment package of the talik (thaw bulb) beneath the center of an interior Alaska thermokarst lake, Vault Lake, and the top 40 cm of thawing permafrost beneath the talik. We also studied the adjacent Vault Creek permafrost tunnel that extends through ice-rich yedoma permafrost soils surrounding the lake and into underlying gravel. Our results showed CH_4 production potentials were highest in the organic-rich surface lake sediments, which were 151 cm thick (mean \pm SD $5.95 \pm 1.67 \mu\text{g C-CH}_4 \text{ g dw}^{-1} \text{ d}^{-1}$; $125.9 \pm 36.2 \mu\text{g C-CH}_4 \text{ g C}_{\text{org}}^{-1} \text{ d}^{-1}$). High CH_4 production potentials were also observed in recently-thawed permafrost ($1.18 \pm 0.61 \mu\text{g C-CH}_4 \text{ g dw}^{-1} \text{ d}^{-1}$; $59.60 \pm 51.5 \mu\text{g C-CH}_4 \text{ g C}_{\text{org}}^{-1} \text{ d}^{-1}$) at the bottom of the talik, but the narrow thicknesses (43 cm) of this horizon limited its overall contribution to total sediment column CH_4 production in the core. Lower rates of CH_4 production were observed in sediment horizons representing permafrost that has been thawed in the talik for longer periods of time. No CH_4 production was observed in samples obtained from the permafrost tunnel, a non-lake environment. Our findings imply that CH_4 production is highly variable in thermokarst-lake systems and that both modern OM supplied to surface sediments and ancient OM supplied to both surface and deep lake sediments by in situ thaw as well as shore erosion of yedoma permafrost are important to lake CH_4 production.

Thermokarst-lake methanogenesis along a complete talik profile

J. K. Heslop et al.

Title Page

Abstract

Introduction

Conclusions

References

Tables

Figures



Back

Close

Full Screen / Esc

Printer-friendly Version

Interactive Discussion



1 Introduction

Permafrost contains an estimated 1140–1476 Pg soil organic carbon (OC; Hugelius et al., 2014). It is considered to be a vulnerable carbon (C) pool in a warming climate (Schaefer et al., 2014; Schuur and Abbott, 2011), as both models and observations indicate that permafrost is warming and thawing in many regions (Romanovsky et al., 2010). Large uncertainties remain about the magnitude, timing, and form of C loss to the atmosphere from thawing permafrost; however, some studies suggest thawing permafrost will release 19–208 Pg C by 2050 (Schuur et al., 2013; Harden et al., 2012). A substantial portion (~ 450 Pg) of the deep permafrost C pool is stored in permafrost soils of the yedoma region, both in undisturbed yedoma and in the organic-rich sediments of thermokarst-lake basins in the yedoma region (Walter Anthony et al., 2014). Yedoma refers to the icy late-Pleistocene loess-dominated permafrost soil type that occurs predominantly in previously unglaciated lowland regions of Beringia (NE Siberia, Alaska, and NW Canada; Grosse et al., 2013b; Zimov et al., 2006). Typical yedoma deposits in Alaska are 10–30 m thick, but can reach local thicknesses greater than 60 m (Pewe, 1975). Late Pleistocene yedoma ice wedges range from 2–6 m in width and can extend tens of meters below the ground surface (Kanevskiy et al., 2011). In addition to being ice-rich, the OC content of yedoma is high (2–5 %) for mineral soils (Walter Anthony et al., 2014; Strauss et al., 2013; Schirrmeister et al., 2011; Kholodov et al., 2003) and yedoma soils typically contain OC contents 10–30 times higher than that of similar loess-dominated non-permafrost soils (Zimov et al., 2006).

In a warming climate, or when subjected to ground-surface disturbance, ice-rich yedoma is prone to thermokarst lake formation, a process by which melting of massive ground ice forms depressions that fill with water (Soloviev, 1973). In yedoma-dominated regions, up to 90 % of all lakes are thermokarst lakes (Pienitz et al., 2008). Thermokarst lakes strongly alter the local thermal balance of the land surface and transfer heat from the water body into the underlying ground more effectively than other land cover types (Grosse et al., 2013a; Burn, 2005), especially when the depth

BGD

12, 4865–4905, 2015

Thermokarst-lake methanogenesis along a complete talik profile

J. K. Heslop et al.

Title Page

Abstract

Introduction

Conclusions

References

Tables

Figures

◀

▶

◀

▶

Back

Close

Full Screen / Esc

Printer-friendly Version

Interactive Discussion



of a lake exceeds the thickness of the winter lake ice. The enhanced heat flux triggers rapid permafrost thaw and talik (thaw bulb) formation underneath the lake (Plug and West, 2009), which can lead to the mobilization of freshly-thawed OC from yedoma (Kessler et al., 2012).

5 As permafrost thaws it releases previously frozen OC, which can subsequently be processed by microorganisms that produce methane (CH₄) and carbon dioxide (CO₂). It is estimated that arctic systems annually emit 15–50 Tg of CH₄ (McGuire et al., 2009), a potent greenhouse gas which has 34 times more global warming potential than CO₂ over a 100 year time period (Myhre et al., 2013). Many lakes formed in permafrost-
10 dominated landscapes, particularly yedoma-type thermokarst lakes, have high rates of CH₄ emission (Sepulveda-Jauregui et al., 2014; Walter et al., 2007). The CH₄ emitted from arctic lakes largely originates in terrestrial sources such as the Holocene soils of the lakes' watersheds (Kling and Kipphut, 1991), thaw of Holocene- and Pleistocene-aged permafrost soil beneath and surrounding the lakes (Walter Anthony and Anthony, 2013; Brosius et al., 2012; Walter et al., 2008; Zimov et al., 1997), and decomposition
15 of contemporary organic matter (OM) in the lakes (Walter Anthony et al., 2014).

The location of CH₄ production in thermokarst-lake systems is not well understood. Using radiocarbon dating, stable isotopes, and spatial mapping of CH₄ emissions within lakes, Walter et al. (2006) concluded that the highest rates of CH₄ emission occur
20 along thermokarst margins, originating from actively expanding taliks. Numerical modeling of CH₄ production in thermokarst lakes confirmed field-based observations that CH₄ production is concentrated along permafrost thaw margins of lakes (Kessler et al., 2012). Surface lake sediments contain contemporary OM as well as re-deposited, thawed permafrost OM. Both sources may fuel CH₄ production. At greater sediment
25 depths, permafrost thaw in taliks under thermokarst lakes also supplies substrate for methanogenesis. However, the labile fraction of thawed permafrost OM is in limited supply so, given enough time, CH₄ production in thawed permafrost sediments can diminish (Walter Anthony et al., 2014; Kessler et al., 2012).

Thermokarst-lake methanogenesis along a complete talik profile

J. K. Heslop et al.

Title Page

Abstract

Introduction

Conclusions

References

Tables

Figures

◀

▶

◀

▶

Back

Close

Full Screen / Esc

Printer-friendly Version

Interactive Discussion



The objective of this study was to constrain the location and magnitude of CH₄ production in a thermokarst-lake environment. We conducted long-term anaerobic incubations using sediment samples collected from a deep thermokarst-lake core in the center of the lake that extended from the sediment surface, through the talik, and into the yedoma permafrost underlying the talik. We compared CH₄ production rates from the lake core to those of samples collected from an adjacent permafrost tunnel, which extended through yedoma deposits into the underlying gravel. We also measured the thickness of the talik at various locations in the lake to help constrain spatial variability of CH₄ production in the lake.

2 Methods

2.1 Study site

The Vault Creek permafrost tunnel and Vault Lake (informal name; 65.0293° N, 147.6987° W) are located approximately 40 km north of Fairbanks, Alaska, USA, in a region characterized by discontinuous permafrost (Fig. 1). The region experiences a continental climate with a mean annual air temperature of -2.39°C and 274.6 mm mean annual precipitation (Fairbanks International Airport 1981–2010, National Climate Data Center). The 220 m long Vault Creek permafrost tunnel, previously described by Meyer et al. (2008), extends through a 25 m thick yedoma sequence and a 15 m thick gravel horizon down to bedrock. The tunnel entrance is secured by a steel tube, making the top 8 m of the profile inaccessible to sampling. Vault Lake (3200 m², 4.6 m maximum depth, 3.7 m average depth), located within 60 m of the subsurface tunnel, is a first-generation thermokarst lake formed by the melting of permafrost ground ice, including massive ice wedges. Steep, eroding bluffs, tilted spruce trees along the margins, and numerous CH₄ bubbling seeps across the lake surface indicate that the lake is still actively deepening and laterally expanding.

Thermokarst-lake methanogenesis along a complete talik profile

J. K. Heslop et al.

Title Page

Abstract

Introduction

Conclusions

References

Tables

Figures



Back

Close

Full Screen / Esc

Printer-friendly Version

Interactive Discussion



Thermokarst-lake methanogenesis along a complete talik profile

J. K. Heslop et al.

Title Page

Abstract

Introduction

Conclusions

References

Tables

Figures

⏪

⏩

◀

▶

Back

Close

Full Screen / Esc

Printer-friendly Version

Interactive Discussion



We measured lake and talik depth in March 2013 by drilling boreholes through thawed sediments to the permafrost table at six points along a transect spanning the long axis of the lake and at eight additional points distributed across the lake. Lake area and thermokarst bank height were measured by differential GPS (Leica Viva GS15, Leica Geosystems, Norcross, Georgia, USA) in November 2013. Talik temperatures were measured in galvanized steel tubes placed in two boreholes, one near the center of the lake (borehole (BH) 13) and the other 6.1 m from an actively expanding thermokarst margin (BH10). We installed temperature sensors (Onset TMCx-HD, accuracy $\pm 0.21^\circ\text{C}$, Onset Corporation, Bourne, Massachusetts, USA) at 4 depths below the sediment-water interface within the talik (BH10: 0.5, 1.0, 6.2, and 8.85 m; BH13: 0.5, 1.0, 5.7, and 6.2 m). With the exception of a missing-data period between 25 July 2014 and 11 November 2014, temperatures were recorded hourly from May 2013 through December 2014.

2.2 Sediment sample collection, preparation, and characterization

During March 2013, a 590 cm long sediment core was collected from the center of Vault Lake (BH14, 4.0 m water depth). Using a Boart Longyear diamond core drilling system, continuous sediment cores were retrieved by percussion coring with a split spoon sampler. Sediment core sections were retrieved in 6 cm diameter clear plastic liners inside of core barrels in approximately 60 cm intervals from the same hole. Casing inside the hole ensured that adjacent sediments did not slough into the hole. The sediment core captured nearly the entire sequence of thawed lake sediments in the talik (550 cm) and the top 40 cm of permafrost beneath the talik, though several short sections of core were lost from tubes during retrieval (Fig. 2). Thawed core sections were sealed and stored in the laboratory at 3°C . The permafrost section was sealed and stored in the laboratory at -10°C .

We measured magnetic susceptibility on the intact Vault Lake core using a loop sensor on an automated core logger (Geotek MSCL-X, Geotek Limited, Daventry, Northamptonshire, United Kingdom) at the Limnological Research Center Core (Lac-

Core) Facility in the University of Minnesota, Minneapolis, Minnesota, USA. Then we split the core lengthwise and immediately sealed and archived one half of the core at 3°C for later use in anaerobic incubations. This first half of the core was sealed with four layers of oxygen- (O₂) and moisture-barrier film (Krehalon PC101, Filcon, Clare, Michigan, USA).

On the second half of the core, we conducted initial core descriptions and made the following measurements at LacCore. We imaged the core using a line scan camera (Geotek Geoscan-III, Geotek Limited, Daventry, Northamptonshire, United Kingdom). High-resolution magnetic susceptibility was measured in 0.5 cm intervals using a point sensor on an automated core logger (Geotek MSCL-XYZ, Geotek Limited, Daventry, Northamptonshire, United Kingdom). We sampled sediments in 10 cm intervals along the core at a known volume (3 cc). We weighed samples at field moisture, then dried them at 105°C for 48 h and reweighed to determine the weight loss compared to the total weight of the wet sample (gravimetric water content) and dry sediment weight per unit volume (dry bulk density). Smear slides were created from samples taken every 10 cm along the core and analyzed under a microscope to quantify the relative abundance of organic and mineral matter, sponge spicules, and diatoms. Wet bulk density was calculated from magnetic susceptibility using the following Eq. (1):

$$\chi = \kappa \rho_{\text{wet}}^{-1} \quad (1)$$

where χ is the mass-specific magnetic susceptibility, κ is the volume magnetic susceptibility, and ρ_{wet}^{-1} is the wet bulk density.

We quantified plant macrofossils in a subset of lake sediment core samples (Table S1 in the Supplement). Macrofossil samples were sieved using a 250 µm sieve, and the remaining plant material was examined in a petri dish in a slurry with deionized water using a binocular microscope. Relative percentages of each macrofossil type were calculated for each sample. Any macrofossils worth noting (seeds, leaves, needles, etc.) that did not comprise a large enough fraction of the sample were counted separately and simply noted as present.

Thermokarst-lake methanogenesis along a complete talik profile

J. K. Heslop et al.

Title Page

Abstract

Introduction

Conclusions

References

Tables

Figures



Back

Close

Full Screen / Esc

Printer-friendly Version

Interactive Discussion



Thermokarst-lake methanogenesis along a complete talik profile

J. K. Heslop et al.

Title Page

Abstract

Introduction

Conclusions

References

Tables

Figures

◀

▶

◀

▶

Back

Close

Full Screen / Esc

Printer-friendly Version

Interactive Discussion



In addition to the lake sediment core, triplicate samples of permafrost soils exposed in the Vault Creek tunnel adjacent to the lake were collected using a 75 cm³ hole-saw mounted on a hand-held hammer drill from 16 distributed depths along the tunnel walls. The sediment samples represented the accessible profile from 9 to 40 m vertical depth beneath the ground surface. Permafrost samples were collected from both the yedoma horizon and the silty matrix of the underlying gravel horizon. Permafrost samples were stored in the laboratory at −10 °C until further analyses.

2.3 Sediment facies classification

Using the imagery, smear slides, macrofossil data, and our knowledge of thermokarst-lake sediment facies classification based on Murton (1996), Walter Anthony et al. (2014), and Farquharson et al. (2015) we classified the Vault Lake core into five facies for subsampling: organic-rich mud, Lacustrine silt, Taberite, Recently-thawed taberite, and transitional permafrost (Fig. 2).

Organic-rich mud consisted of the top 152 cm thick section of the lake core containing alternating layers of dark, organic-rich sediments, some peaty layers with variable sized plant debris, and lighter, mineral silt dominated layers. Smear slides and macrofossil analyses revealed relatively higher abundances of aquatic and terrestrial macrofossils indicative of the thermokarst-affected late-Holocene black spruce ecosystem with peaty, organic rich soil that is still observed around the lake today. Aquatic indicators included spicules, diatoms, *Daphnia ehippia*, and benthic mosses. Terrestrial macrofossils included mosses (*Aulacomnium palustre*, *Sphagnum* spp., *Tomenthypnum nitens*, *Polytrichum* spp.), and roots and leaves of ericaceous shrubs, and spruce (*Picea* spp.) needles (Table S1).

The Lacustrine silt facies, 178 cm thick (153–330 cm) and underlying the organic-rich mud, consisted of massive mineral sediment with occasional peat balls, representing material that sloughed off exposed thermokarst margins of the lake. Since sediments of Lacustrine silt were exposed to the lake water column during erosion and re-deposition, they contained some, albeit fewer aquatic indicators (spicules, diatoms, and *Daphnia*

ephippia). Few other macrofossils were found in the silt-dominated matrix. These were primarily undifferentiated organic detritus with a few fragments of terrestrial mosses, bark, and ericaceous rootlets.

Taberite sediments (331–550 cm), representing yedoma sediment which thawed in situ and remained underneath the lake (Walter Anthony et al., 2014; Schirrmeister et al., 2011), were identified as massive, mostly mineral (silt)-dominated sediments. We did not find diatoms or any other aquatic indicators in this facies. The little OM that was present was dominated by fine, indistinguishable detritus. The bottom 43 cm of the taberite (508–550 cm), representing the most recently thawed sediments, was designated as Recently-thawed Taberite.

Beneath the thawed portion of the lake core, we sampled 40 cm of transitional permafrost (551–590 cm), which is close to the thaw transition with a large amount of unfrozen water in the inter-pore space but with numerous small lenses of bulk ice still present (Williams and Smith, 1989). The Transitional permafrost section of our core was ice-bearing, silt-dominated soil with few organic remains, identified as graminoid detritus indicative of the cold, dry Pleistocene steppe ecosystem.

2.4 Lake age

We estimated the age of Vault Lake by obtaining accelerator mass spectrometry (AMS) radiocarbon dates on terrestrial plant macrofossils picked from the lake center sediment core. Samples were analyzed at the National Ocean Sciences AMS (NOSAMS) Facility (Table 1). All radiocarbon ages were calibrated to calendar 2-sigma years before present (BP) using Calib 7.0 (Reimer et al., 2013).

2.5 Geochemical analyses

Sediment samples (3 cc) from both the core and tunnel were oven-dried (105 °C for 48 h), homogenized using a mortar and pestle, and analyzed for total C (C_{tot}) and nitrogen (N_{tot}), $C_{\text{tot}} : N_{\text{tot}}$ ratios, and isotope ratios $\delta^{15}N_{\text{tot}}$ using an elemental analyzer

BGD

12, 4865–4905, 2015

Thermokarst-lake methanogenesis along a complete talik profile

J. K. Heslop et al.

Title Page

Abstract

Introduction

Conclusions

References

Tables

Figures

◀

▶

◀

▶

Back

Close

Full Screen / Esc

Printer-friendly Version

Interactive Discussion



(Finnigan DeltaPlus XP, Thermo Scientific) coupled to a Costech ECS4010 Elemental Analyzer (Costech Scientific, Valencia, California, USA) at the University of Alaska Stable Isotope Facility, Fairbanks, Alaska, USA. A subsample of the homogenized oven-dried sediments was acidified using muriatic acid (31.45 % HCl), rinsed five times with DI water, and used to measure total organic carbon (C_{org}) and $\delta^{13}C_{org}$ on the same elemental analyzer. Measurement of an internal laboratory standard (peptone, $n = 7$) indicated measurement precision of $\leq 0.4\%$ for both sets of C and N isotopes. Sediment C_{tot} , C_{org} , and N_{tot} contents are reported in weight percentage (wt %). $\delta^{13}C_{org}$ and $\delta^{15}N_{tot}$ content is reported in parts per mil (‰). All $\delta^{13}C_{org}$ and $\delta^{15}N_{tot}$ values are expressed relative to Vienna Pe Dee Belemnite (VPDB) and ambient air respectively. We report all results in mean \pm standard deviation (SD).

2.6 Anaerobic laboratory incubations

Sediment slurries were prepared and incubated in triplicate for 21 depths along the Vault Lake core and 16 depths along the Vault Creek permafrost tunnel (Figs. 1 and 2; Table 2). We homogenized sediment samples under anaerobic conditions with O_2 -free, sterilized DI water while flushing the slurry with ultra-high purity (UHP) N_2 gas (Air Liquide, Houston, Texas, USA) in a solution container. Subsamples of slurry were oven-dried (105 °C for 48 h) and analyzed for dry sediment C_{tot} , C_{org} , N_{tot} , $\delta^{13}C_{org}$, and $\delta^{15}N_{tot}$ contents using the methods outlined above. Fifty mL of the anaerobic slurry were transferred to 100 mL glass serum bottles (Wheaton, Millville, New Jersey, USA) using a pipette. Serum bottles were degassed using a constant stream of UHP N_2 gas and sealed with butyl rubber stoppers (Bellco Glass, Vineland, New Jersey, USA). The slurry in each incubation bottle was reduced by injecting L-cysteine (Sigma-Aldrich, St. Louis, Missouri, USA) to a concentration of 0.025 % (wt/v; Gorini, 1961). Anaerobic conditions in the bottles were subsequently verified by measuring O_2 concentrations in the headspace using gas chromatography (Shimadzu GC-2014, Shimadzu, Kyoto, Japan). We incubated the bottles at 3 °C until linear CH_4 production

BGD

12, 4865–4905, 2015

Thermokarst-lake methanogenesis along a complete talik profile

J. K. Heslop et al.

Title Page

Abstract

Introduction

Conclusions

References

Tables

Figures

◀

▶

◀

▶

Back

Close

Full Screen / Esc

Printer-friendly Version

Interactive Discussion



rates were achieved in all Vault Lake sediment core incubation bottles. The bottles remained sealed to maintain anaerobic conditions throughout the incubation period, which was 175 days for lake sediments and 220 days for permafrost tunnel samples.

We measured headspace CH_4 concentrations in each incubation bottle every 30 days using gas chromatography (Shimadzu GC-2014, Shimadzu, Kyoto, Japan). CH_4 production potential rates were calculated by the slope of the CH_4 concentration in headspace over time. We normalized CH_4 production rates across incubation bottles in two ways: dividing the CH_4 production rates by the mass of dry sediment and the mass of C_{org} in each bottle. CH_4 production rates are reported in units of $\mu\text{g C-CH}_4 \text{ g dw}^{-1} \text{ d}^{-1}$ and $\mu\text{g C-CH}_4 \text{ g C}_{\text{org}}^{-1} \text{ d}^{-1}$. We calculated whole sediment-column CH_4 production ($\mu\text{g C-CH}_4 \text{ cm}^{-2} \text{ d}^{-1}$) for the center lake core as the sum of facies' products of mean CH_4 production ($\mu\text{g C-CH}_4 \text{ g dw}^{-1} \text{ d}^{-1}$), dry bulk density (g cm^{-3}), and facies thickness (cm). Using a conversion factor of 0.01, we report whole sediment-column CH_4 production in units of $\text{g C-CH}_4 \text{ m}^{-2} \text{ d}^{-1}$.

2.7 Statistics

Sediment characteristics (dry bulk density, gravimetric water content, C_{tot} , C_{org} , N_{tot} , $\text{C}_{\text{tot}} : \text{N}_{\text{tot}}$, $\delta^{13}\text{C}_{\text{org}}$, and $\delta^{15}\text{N}_{\text{tot}}$) and CH_4 production rates ($\mu\text{g C-CH}_4 \text{ g dw}^{-1} \text{ d}^{-1}$, $\mu\text{g C-CH}_4 \text{ g C}_{\text{org}}^{-1} \text{ d}^{-1}$) were tested for normal distribution using the Jarque-Bera test (MATLAB R2013a Student Version, MathWorks, Natick, Massachusetts, USA). All parameters except CH_4 production rate expressed as $\mu\text{g C-CH}_4 \text{ g C}_{\text{org}}^{-1} \text{ d}^{-1}$ were non-normally distributed ($\alpha = 0.05$); therefore, differences among facies were tested for statistical significance using Wilcoxon rank sum tests (MATLAB R2013a Student Version, MathWorks, Natick, Massachusetts, USA). Differences were considered statistically significant when $p \leq 0.05$. Spearman's rank correlation coefficients (MATLAB R2013a Student Version, MathWorks, Natick, Massachusetts, USA) were used to determine corre-

BGD

12, 4865–4905, 2015

Thermokarst-lake methanogenesis along a complete talik profile

J. K. Heslop et al.

Title Page

Abstract

Introduction

Conclusions

References

Tables

Figures

◀

▶

◀

▶

Back

Close

Full Screen / Esc

Printer-friendly Version

Interactive Discussion



lations between explanatory variables (C_{tot} , C_{org} , N_{tot} , and $C_{\text{tot}} : N_{\text{tot}}$ ratios) and anaerobic CH_4 production ($\mu\text{g C-CH}_4 \text{ g dw}^{-1} \text{ d}^{-1}$) in our incubations.

3 Results

3.1 Lake age, morphology, and talik temperatures

5 Calibrated ages of macrofossils picked from the Organic-rich mud facies of the Vault Lake core ranged from 190 ± 20 to 405 ± 25 calendar years BP (Fig. 2; Table 1).

Lake water depths determined at the borehole locations ranged from 0.7 to 4.6 m (mean \pm SD 2.9 ± 1.1 m, $n = 14$ boreholes). Independent bathymetric mapping using a sidescan sonar system revealed a whole-lake mean water depth of 3.7 m (Walter Anthony, unpublished data). Talik depths below the sediment-water interface ranged from 0 to 8.8 m (mean \pm SD 5.9 ± 2.1 m, $n = 14$ boreholes). Figure 1c shows borehole data for the long axis of the lake, including the lake center borehole (BH 14) from which our sediment core was taken. The talik was $\sim 50\%$ thicker adjacent to the southern thermokarst margin than it was in the lake center.

15 Vertical profile temperatures measured along the borehole in the center of Vault Lake, where water depth was 4.0 m and talik thickness was 5.7 m, ranged from -0.40 to 4.22°C (Fig. 3a). In the borehole adjacent to the southwest thermokarst margin (6.1 m offshore), talik thickness was greater (8.6 m), lake water shallower (1.4 m), and sediment temperatures were warmer than in the lake center (-0.40 to 14.00°C ; Fig. 3b).
20 In both profiles, temperatures in the shallower sediment depths (-0.5 to -1.0 m (0 m = sediment/water interface), temperature range 0.14 to 14.00°C , mean annual temperature 3.57°C) were warmer and showed clear seasonal variations (Fig. 3a and b). Temperatures along the thaw boundary (-5.70 to -8.85 m, temperature range -0.40 to 2.07°C , mean annual temperature 0.13°C), were colder and relatively more consistent throughout the year.
25

Thermokarst-lake methanogenesis along a complete talik profile

J. K. Heslop et al.

Title Page

Abstract

Introduction

Conclusions

References

Tables

Figures

◀

▶

◀

▶

Back

Close

Full Screen / Esc

Printer-friendly Version

Interactive Discussion



The temperature data also indicated a strong thermal lag and lateral offset in propagation of summer heat into deeper sediments and the lake center. The maximum temperature in the near-shore surface sediments (14.00 °C at -0.5 m) occurred on 10 August 2013, while maximum temperature at -6.2 m (2.07 °C) and -8.9 m (-0.03 °C) depths in the same vertical profile occurred on 22 October 2013. In the lake center, where water depth was deeper, the maximum temperature of 4.22 °C occurred on 24 September 2013 at -0.5 m sediment depth, and also showed a thermal lag of heat propagation to greater depths in the same profile.

3.2 Sediment attributes

Sediment properties in the Vault Lake core and Vault Creek permafrost tunnel varied by facies and are summarized in Table 3. Magnetic susceptibility (MS) results indicate two points with low MS values at approximately 100 and 400 cm depth in the lake core (Fig. 4). These points are associated with diamagnetic materials in the core, potentially indicative of tephra. Tephra layers were observed in the Vault Creek permafrost tunnel, albeit at greater depths below the surface (Meyer et al., 2008). The Organic-rich mud facies had the lowest bulk density values in the lake core (Table 3). Differences in dry bulk density values between the remaining facies and between the silt and silty matrix of the gravel horizons of the permafrost tunnel were not statistically significant. Organic-rich mud had higher gravimetric water content values and Taberite had lower values than the remainder of the core (Table 3). High dry bulk density values had a strong linear correlation with low gravimetric water contents in samples ($R^2 = 0.74$).

Sediment geochemical parameters varied among the lake core and permafrost tunnel facies (Fig. 5) and are summarized in Table 4. The Organic-rich mud facies had the highest soil C concentrations (mean \pm SD C_{tot} 6.01 \pm 1.90; C_{org} 3.83 \pm 1.66) in the core (Table 4), while the Taberite facies had the lowest C concentrations (mean \pm SD C_{tot} 1.21 \pm 0.44; C_{org} 0.84 \pm 0.45). The remaining lake core facies grouped together had lower C concentrations (C_{tot} 1.24–2.52 %; C_{org} 0.84–1.52 %). Table 4 shows the C concentrations for individual facies, but C concentrations among the Lacustrine silt,

Thermokarst-lake methanogenesis along a complete talik profile

J. K. Heslop et al.

Title Page

Abstract

Introduction

Conclusions

References

Tables

Figures

⏪

⏩

◀

▶

Back

Close

Full Screen / Esc

Printer-friendly Version

Interactive Discussion



rich mud facies, which represented 26 % of the sediment column thickness, dominated (67 %) whole-column CH₄ production in the lake center sediment core (5.2 g C-CH₄ m⁻² d⁻¹; Table 5). The Lacustrine silt facies, which represented 30 % of the sediment column thickness, had the second largest contribution (14 %; 1.1 g C-CH₄ m⁻² d⁻¹) to whole-column CH₄ production. Results for other facies are shown in Table 5.

4 Discussion

4.1 CH₄ production potentials

Our study indicates that, in the center of the lake, the Organic-rich mud facies contributed the most (67 %) to whole-column CH₄ production despite occupying a lesser fraction (26 %) of sediment column thickness. This is consistent with findings from a study examining an 8 m deep Holocene permafrost core from the Lena Delta, in which the top (125 cm) section of permafrost sediments were also found to have the highest observed CH₄ production in the sediment column (Wagner et al., 2007).

A main reason for the Organic-rich mud facies in our study having high CH₄ production potentials is its relatively high OM content. Past studies have suggested that CH₄ production rates in natural ecosystems are controlled by environmental conditions, including substrate availability (Tranvik et al., 2009; Wallmann et al., 2006; Bergman et al., 1999; Valentine et al., 1994; Westermann, 1993). Correlation analyses showed that CH₄ production in our study was positively correlated to sediment C_{tot} and C_{org} contents ($p = 0.043$ for both). This indicates that facies with higher C contents, such as the Organic-rich mud, would have higher CH₄ production potentials compared to other facies.

Following the Organic-rich mud facies, relatively high CH₄ production potentials were also observed in the Recently-thawed taberite facies. However, the narrow thickness of the Recently-thawed taberite in the center of the lake limited its overall contribution to total sediment column CH₄ production potentials. The thickest sequence, which con-

BGD

12, 4865–4905, 2015

Thermokarst-lake methanogenesis along a complete talik profile

J. K. Heslop et al.

Title Page

Abstract

Introduction

Conclusions

References

Tables

Figures

◀

▶

◀

▶

Back

Close

Full Screen / Esc

Printer-friendly Version

Interactive Discussion



(mean 0.35 ± 0.6 year) upon thaw (Schädel et al., 2014; Shaver et al., 2006). Remaining permafrost C contains 10–90 % “slow” C (mean turnover time 7.21 ± 4.32 years) and 5–85 % “passive” C (mean turnover time > 2500 years; Schädel et al., 2014) under aerobic decomposition regimes. However, further research is necessary to determine the relative sizes of permafrost C pools and better assess what proportion of permafrost OC can be processed into CH_4 upon thaw in an anaerobic thermokarst-lake environment.

Within the Organic-rich mud facies, we observed higher CH_4 production potentials ($\text{g C}_{\text{org}}^{-1}$) near the surface of the Vault Lake core and slightly decreasing CH_4 production potentials with depth through the facies. Surface lake sediments originate from both allochthonous (terrestrial soils and vegetation) and autochthonous (i.e. lake biota) sources (Tranvik et al., 2009; Cole et al., 2007; Wetzel, 2001). Surface sediments typically contain the most recently deposited materials while deeper sediments represent older deposited materials (Smol, 2008; Cohen, 2003). The higher CH_4 production near the surface of the Organic-rich mud facies may be explained by these more recently-deposited surface sediments containing fresher, more labile substrates than older, underlying sediments.

4.2 CH_4 production potentials versus observed emissions

Laboratory incubations measure maximum CH_4 production potentials, while CH_4 emissions observed in the field represent in situ production minus CH_4 consumption, dissolved CH_4 , and trapped CH_4 accumulating in the system (Blazewicz et al., 2012; Wright et al., 2011; Westermann, 1993). Because of this, the CH_4 production potentials measured in our study may be higher than in situ CH_4 production in the Vault thermokarst-lake system, possibly explaining the discrepancies between potential CH_4 production rates for the total lake center sediment core in our study ($2819 \text{ g CH}_4 \text{ m}^{-2} \text{ yr}^{-1}$) and observed, lower CH_4 emission rates from across Vault Lake ($41 \text{ g CH}_4 \text{ m}^{-2} \text{ yr}^{-1}$; Sepulveda-Jauregui et al., 2014) and observations in the literature for north-

BGD

12, 4865–4905, 2015

Thermokarst-lake methanogenesis along a complete talik profile

J. K. Heslop et al.

Title Page

Abstract

Introduction

Conclusions

References

Tables

Figures

◀

▶

◀

▶

Back

Close

Full Screen / Esc

Printer-friendly Version

Interactive Discussion



Thermokarst-lake methanogenesis along a complete talik profile

J. K. Heslop et al.

Title Page

Abstract

Introduction

Conclusions

References

Tables

Figures



Back

Close

Full Screen / Esc

Printer-friendly Version

Interactive Discussion



ern ($> 54^{\circ}$ N) lakes ($\sim 7 \text{ g CH}_4 \text{ m}^{-2} \text{ yr}^{-1}$; Bastviken et al., 2011). Other possible explanations for higher potential CH_4 production rates observed by laboratory incubations in this study compared to emissions observed through field measurements are poor representation of spatial heterogeneity in the lake by a single lake-center core and CH_4 oxidation. Aerobic and anaerobic oxidation in sediments and the water column consumes a significant fraction of CH_4 produced in lakes (Lofton et al., 2014; Borrel et al., 2011; Deutzmann and Schink, 2011; Bastviken et al., 2008; Kankaala et al., 2006). A simulated CH_4 production study found CH_4 production in a modeled thermokarst lake talik was up to 10 times higher than observed emissions in the field (Kessler et al., 2012). Produced CH_4 may also be oxidized in anaerobic environments (Gupta et al., 2013; Smemo and Yavitt, 2007; Valentine, 2002), but the magnitude of anaerobic CH_4 oxidation in lake environments is not well understood. The combined effects of aerobic and anaerobic CH_4 oxidation may also account, in part, for the higher talik CH_4 production potentials compared to lake emissions observed by Kessler et al. (2012).

Differences between our incubation temperature (3°C) and actual temperatures in the talik environment may also lead to some differences between the CH_4 production potentials observed in our incubations and in situ CH_4 production at Vault Lake. Observed annual temperatures under Vault Lake ranged from -0.4°C to 14.0°C (mean \pm SD $1.61 \pm 2.80^{\circ}\text{C}$). Microorganisms show increased methanogenesis with temperature increases (Yvon-Durocher et al., 2014; Yavitt et al., 2005; Schulz et al., 1997). Therefore, depending on the actual temperatures throughout the talik profile, CH_4 production rates at a given time at Vault Lake may be higher or lower than those measured at our reference incubation temperature of 3°C .

4.3 Spatial patterns of CH_4 production and emission within lakes

Previous field and modeling studies found CH_4 emissions to be up to an order of magnitude higher along thermokarst margins of yedoma lakes than in lake centers (Kessler et al., 2012; Walter et al., 2006). While our sediment incubation study was lim-

ited to a single lake center core, other physical data measured along the thermokarst margin at Vault Lake lend support to the findings of previous studies. The talik was 50 % deeper along the expanding thermokarst lake margin (measured 6.1 m offshore; Sect. 3.1) compared to the lake center core site. This suggests that the Recently-thawed taberite facies would be substantially thicker along the lake margin than in the lake center, though individual facies thicknesses were not measured. This would also be consistent with field measurements of ^{14}C - CH_4 ages being older (35 000 to 43 000 years old) along yedoma thermokarst-lake margins compared to lake centers (Brosius et al., 2012; Kessler et al., 2012; Walter et al., 2006). Based on field observations of cross-basin sediment stratigraphy in other yedoma lakes (Walter Anthony et al., 2014; Farquharson et al., 2015), it is possible that the overlying lake sediment (Organic-rich mud facies) is thinner along the lake margin than in our lake center core; however, Walter Anthony et al. (2014) observed > 2 m thick lake sediments within 15 m of the shore in much larger Siberian yedoma thermokarst lakes. Regardless of relative facies thicknesses, the thermokarst margin zone of the lake was more recently converted from permafrost-dominated terrestrial landscape into an open-water lake environment compared to the lake center core location. This suggests that sediments along the margin have had less time to decompose and, therefore, should have an overall higher fraction of labile OM remaining, consistent with higher total-column CH_4 production rates described in the literature.

4.4 CH_4 production in thermokarst, permafrost, and non-permafrost systems

Among long-term anaerobic incubations (> 115 days), observed CH_4 production rates in the Vault Lake sediment core incubations at 3°C were comparable to rates observed in incubations of shallow (< 1 m) permafrost from non-lake environments in Alaska (0.01 to $1.14 \mu\text{g C-CH}_4 \text{gdw}^{-1} \text{d}^{-1}$; Lee et al., 2012). However, these soil samples were incubated at a significantly higher temperature (15°C), which would yield higher CH_4 production rates than incubations performed at 3°C . Terrestrial soils from other shallow (< 1 m) permafrost and active layer sites in Alaska incubated at 5°C (Waldrop

BGD

12, 4865–4905, 2015

Thermokarst-lake methanogenesis along a complete talik profile

J. K. Heslop et al.

Title Page

Abstract

Introduction

Conclusions

References

Tables

Figures



Back

Close

Full Screen / Esc

Printer-friendly Version

Interactive Discussion



Thermokarst-lake methanogenesis along a complete talik profile

J. K. Heslop et al.

Title Page

Abstract

Introduction

Conclusions

References

Tables

Figures

◀

▶

◀

▶

Back

Close

Full Screen / Esc

Printer-friendly Version

Interactive Discussion



et al., 2010) produced CH_4 at rates approximately an order of magnitude lower than the Vault Lake sediments in our study. Some of the sampling locations of Lee et al. (2012) and Waldrop et al. (2010) are underlain by yedoma-type permafrost; however, samples collected in the surface 1 m were likely disturbed and thawed at some point during the Holocene, as indicated by the depth of Pleistocene ice-wedge surfaces (Jorgenson et al., 2013; Kanevskiy et al., 2011; Meyer et al., 2008). Deeper Pleistocene-aged yedoma soils (up to 5 m depth) from the Lena Delta region of Siberia incubated at 4°C had similar CH_4 production rates (approximately 0.1 to $1.3 \mu\text{g C-CH}_4 \text{ g dw}^{-1} \text{ d}^{-1}$; Knoblauch et al., 2013) to the lake sediment facies dominated by thawed yedoma in our study; however, these high rates in the non-lake yedoma sediments in Siberia were only observed after a significant lag time (average 963 days). Comparisons across these studies suggest that undisturbed Pleistocene-aged yedoma permafrost may have more biolabile OM than younger or previously thawed yedoma permafrost soils. This conclusion is consistent with findings of Lee et al. (2012), in which yedoma samples had the highest anaerobic C release per gram soil C among a variety of mineral soil samples.

CH_4 production rates in high latitude, non-permafrost lake sediments (eight lakes in central Sweden) incubated at 4°C were generally much lower (0.002 to $0.06 \mu\text{g C-CH}_4 \text{ g dw}^{-1} \text{ d}^{-1}$; Duc et al., 2010) than the rates we observed in the Organic-rich mud facies of the Vault Lake sediment core. These differences could be due to a combination of Vault Lake's yedoma environment containing more biolabile OM derived from yedoma permafrost thawing along lake margins as well as potentially higher rates of Holocene-aged organic matter loading to Vault Lake resulting from thermokarst expansion and high primary production in and around the lake enhanced by nutrients released from thawing yedoma (Walter Anthony et al., 2014).

Interestingly, in contrast to studies of shallow-permafrost sediments, where CH_4 production potentials were observed in anaerobic incubations (Knoblauch et al., 2013; Lee et al., 2012; Waldrop et al., 2010; Wagner et al., 2007), studies of deep permafrost (non-lake) sediments found that (a) no CH_4 was produced (Wagner et al., 2007; this study), (b) CH_4 production rates were an order of magnitude lower (Lee et al., 2012),

or (c) CH₄ production was only observed after a significant lag time (Knoblauch et al., 2013). A potential explanation for these observations is provided in the next section.

4.5 Role of modern methanogens in CH₄ production from old C

The quantity of methanogens preexisting in soil samples can influence the rate of methanogenesis in laboratory experiments (Gutknecht et al., 2006; Yavitt et al., 2000). In our study, all samples collected from the Vault Lake core produced CH₄ within 60 days of incubation, including the Transitional permafrost samples at the bottom of the lake core. In contrast, no samples collected from the Vault Creek permafrost tunnel had detectable CH₄ production during the observed 220 days of incubation. A possible explanation for the lack of detectable CH₄ production in the permafrost tunnel could be a paucity of viable methanogens naturally present in deep permafrost soils (Wagner et al., 2007; Steven et al., 2006; Gilichinsky et al., 2003; Rivkina et al., 1998). In previous anaerobic incubations of deep permafrost, little or no CH₄ production has been observed and there was either no observed CH₄ production (non-yedoma permafrost; Wagner et al., 2007), a significant delay before detectable CH₄ production occurred (yedoma permafrost; Knoblauch et al., 2013), or no CH₄ production until samples were inoculated with modern lake sediments (yedoma permafrost; Walter et al., 2007; S. Zimov, personal communication, 2002). Since we observed CH₄ production in the Transitional permafrost (thawing yedoma) beneath Vault Lake but no CH₄ production in the permafrost tunnel samples (yedoma and underlying gravel horizons) it is possible that, in thermokarst-lake environments, CH₄ produced from yedoma OM requires reproduction of modern and/or ancient microbes along a thermally-expanding substrate source as permafrost thaws radially beneath lakes.

BGD

12, 4865–4905, 2015

Thermokarst-lake methanogenesis along a complete talik profile

J. K. Heslop et al.

Title Page

Abstract

Introduction

Conclusions

References

Tables

Figures

⏪

⏩

◀

▶

Back

Close

Full Screen / Esc

Printer-friendly Version

Interactive Discussion



5 Conclusions

Our study suggests that in the center of a first generation thermokarst-lake, whole-column CH₄ production is dominated by methanogenesis in the Organic-rich mud facies; however, it is likely that other facies contribute significantly more to CH₄ production along laterally expanding thermokarst-lake margins. Variability in permafrost C source, quality, and biodegradability remain significant uncertainties in estimating how thawing permafrost OC will be processed. Labile fractions of OC seem to be more absent in near-surface portions of the taberite, reducing CH₄ production rates compared to the underlying Recently-thawed taberite along the permafrost thaw boundary. The rapid depletion of the most labile OC pools suggests OC quality may be a limiting factor in determining how thawing permafrost C is processed in a thermokarst-lake environment. The knowledge as to where CH₄ originates and what proportion of produced CH₄ is emitted will aid in estimations of how C release and processing in a thermokarst-lake environment differs from other thawing permafrost and non-permafrost environments.

The Supplement related to this article is available online at doi:10.5194/bgd-12-4865-2015-supplement.

Author contributions. K. M. Walter Anthony conceived this study. J. K. Heslop and K. M. Walter Anthony were responsible for data analysis and writing the paper. K. M. Walter Anthony, J. K. Heslop, G. Grosse, and A. Bondurant conducted field work. J. K. Heslop, A. Sepulveda-Jauregui, K. Martinez-Cruz, and K. M. Walter Anthony performed lab work. M. C. Jones performed macrofossil analysis. All authors commented on data analyses and manuscript composition.

Acknowledgements. We would like to thank P. Anthony, N. Bigelow, S. Billings, N. Haubensstock, T. Howe, and L. Oliver for assistance in data collection and/or analysis and Sam Skidmore for granting access to Vault Lake and the Vault Creek permafrost tunnel. The Spring 2014 Biology 604 class at the University of Alaska, Fairbanks, Vladimir Romanovsky, and Mingchu

Thermokarst-lake methanogenesis along a complete talik profile

J. K. Heslop et al.

Title Page

Abstract

Introduction

Conclusions

References

Tables

Figures



Back

Close

Full Screen / Esc

Printer-friendly Version

Interactive Discussion



Zhang provided invaluable guidance and feedback in the preparation of this manuscript. Funding for J. K. Heslop, K. M. Walter Anthony, A. Sepulveda-Jauregui, G. Grosse, and A. Bondurant was provided by DOE DE-SC0006920, NSF OPP-1107892, and ARC-1304823; funding for K. Martinez-Cruz was provided by Conacyt 330197/233369; and funding for M. C. Jones was provided by the USGS Climate and Land Use Research and Development program.

References

- Bastviken, D., Cole, J. J., Pace, M. L., and Van de Bogert, M. C.: Fates of methane from different lake habitats: connecting whole-lake budgets and CH₄ emissions, *J. Geophys. Res.*, 113, 1–13, 2008. 4882
- Bastviken, D., Tranvik, L. J., Downing, J. A., Crill, P. M., and Enrich-Prast, A.: Freshwater methane emissions offset the continental carbon sink, *Science*, 331, 50–50, 2011. 4882
- Bergman, I., Lundberg, P., and Nilsson, M.: Microbial carbon mineralisation in an acid surface peat: effects of environmental factors in laboratory incubations, *Soil Biol. Biochem.*, 31, 1867–1877, 1999. 4879
- Blazewicz, S. J., Petersen, D. G., Waldrop, M. P., and Firestone, M. K.: Anaerobic oxidation of methane in tropical and boreal soils: ecological significance in terrestrial methane cycling, *J. Geophys. Res.-Biogeo.*, 117, G02033, doi:10.1029/2011JG001864, 2012. 4881
- Borrel, G., Jézéquel, D., Biderre-Petit, C., Morel-Desrosiers, N., Moerl, J. P., Peyret, P., Fonty, G., and Lehours, A. C.: Production and consumption of methane in freshwater lake ecosystems, *Res. Microbiol.*, 162, 832–847, 2011. 4882
- Brosius, L. S., Walter Anthony, K. M., Grosse, G., Chanton, J. P., Farquharson, L. M., Overduin, P. P., and Meyer, H.: Using the deuterium isotope composition of permafrost meltwater to constrain thermokarst lake contributions to atmospheric CH₄ during the last deglaciation, *J. Geophys. Res.*, 117, doi:10.1029/2011JG001810, 2012. 4868, 4883
- Burn, C. R.: Lake-bottom thermal regimes, western arctic coast, Canada, *Permafrost Periglac.*, 16, 355–367, 2005. 4867
- Cohen, A. S.: *Paleolimnology: the History and Evolution of Lake Systems*, Oxford University Press, New York, USA, 2003. 4881

Thermokarst-lake methanogenesis along a complete talik profile

J. K. Heslop et al.

Title Page

Abstract

Introduction

Conclusions

References

Tables

Figures

◀

▶

◀

▶

Back

Close

Full Screen / Esc

Printer-friendly Version

Interactive Discussion



Thermokarst-lake methanogenesis along a complete talik profile

J. K. Heslop et al.

Title Page

Abstract

Introduction

Conclusions

References

Tables

Figures

◀

▶

◀

▶

Back

Close

Full Screen / Esc

Printer-friendly Version

Interactive Discussion



- Cole, J., Prairie, Y., Caraco, N., McDowell, W., Tranvik, L., Striegl, R., Duarte, C., Kortelainen, P., Downing, J., Middelburg, J., and Melack, J.: Plumbing the global carbon cycle: integrating inland waters into the terrestrial carbon budget, *Ecosystems*, 10, 172–185, 2007. 4881
- Deutzmann, J. S. and Schink, B.: Anaerobic oxidation of methane in sediments of Lake Constance, an oligotrophic freshwater lake, *Appl. Environ. Microbiol.*, 77, 4429–4436, 2011. 4882
- Duc, N. T., Crill, P., and Bastviken, D.: Implications of temperature and sediment characteristics on methane formation and oxidation in lake sediments, *Biogeochemistry*, 100, 185–196, 2010. 4884
- Farquharson, L. M., Walter Anthony, K. M., Bigelow, N. H. B., Edwards, M. E., and Grosse, G.: Facies analysis of yedoma thermokarst lakes on the northern Seward Peninsula, Alaska, *Quaternary Sci. Rev.*, in review, 2015. 4872, 4883
- Gilichinsky, D., Rivkina, E., Shcherbakova, V., Laurinavichuis, K., and Tiedje, J.: Supercooled water brines within permafrost – an unknown ecological niche for microorganisms: a model for astrobiology, *Astrobiology*, 3, 331–341, 2003. 4885
- Gorini, L.: Effect of L-cysteine on initiation of anaerobic growth of *E. Coli* and *A. Aerogenes*, *J. Bacteriol.*, 82, 305–312, 1961. 4874
- Grosse, G., Jones, B., and Arp, C.: Thermokarst lakes, drainage, and drained basins, in: *Treatise on Geomorphology*, edited by: Shroder, J. F., Academic Press, San Diego, 325–353, 2013a. 4867
- Grosse, G., Robinson, J. E., Bryant, R., Taylor, M. D., Harper, W., DeMasi, A., Kyker-Snowman, E., Veremeeva, A., Schirrmeister, L., and Harden, J.: Distribution of late Pleistocene ice-rich syngenetic permafrost of the Yedoma Suite in east and central Siberia, Russia, USGS, Reston, VA, 31, 2013b. 4867
- Gupta, V., Smemo, K., Yavitt, J., Fowle, D., Branfireun, B., and Basiliko, N.: Stable isotopes reveal widespread anaerobic methane oxidation across latitude and peatland type, *Environ. Sci. Technol.*, 47, 8273–8279, 2013. 4882
- Gutknecht, J., Goodman, R., and Balsler, T.: Linking soil process and microbial ecology in freshwater wetland ecosystems, *Plant Soil*, 289, 17–34, 2006. 4885
- Harden, J. W., Koven, C. D., Ping, C.-L., Hugelius, G., David McGuire, A., Camill, P., Jorgenson, T., Kuhry, P., Michaelson, G. J., O'Donnell, J. A., Schuur, E. A. G., Tarnocai, C., Johnson, K., and Grosse, G.: Field information links permafrost carbon to physical vulnerabilities of thawing, *Geophys. Res. Lett.*, 39, L15704, doi:10.1029/2012GL051958, 2012. 4867

Thermokarst-lake methanogenesis along a complete talik profile

J. K. Heslop et al.

Title Page

Abstract

Introduction

Conclusions

References

Tables

Figures

◀

▶

◀

▶

Back

Close

Full Screen / Esc

Printer-friendly Version

Interactive Discussion



- Hugelius, G., Strauss, J., Zubrzycki, S., Harden, J. W., Schuur, E. A. G., Ping, C.-L., Schirrmeister, L., Grosse, G., Michaelson, G. J., Koven, C. D., O'Donnell, J. A., Elberling, B., Mishra, U., Camill, P., Yu, Z., Palmtag, J., and Kuhry, P.: Estimated stocks of circumpolar permafrost carbon with quantified uncertainty ranges and identified data gaps, *Biogeosciences*, 11, 6573–6593, doi:10.5194/bg-11-6573-2014, 2014. 4867
- Jorgenson, M. T., Harden, J., Kanevskiy, M., O'Donnell, J., Wickland, K., Ewing, S., Manies, K., Zhuang, Q., Shur, Y., Striegl, R., and Koch, J.: Reorganization of vegetation, hydrology and soil carbon after permafrost degradation across heterogeneous boreal landscapes, *Environ. Res. Lett.*, 8, 035017, doi:10.1088/1748-9326/8/3/035017, 2013. 4884
- Kanevskiy, M., Shur, Y., Jorgenson, M. T., and Stephani, E.: Cryostratigraphy of late Pleistocene syngenetic permafrost (yedoma) in northern Alaska, Itkillik River exposure, *Quaternary Res.*, 75, 584–596, 2011. 4867, 4884
- Kankaala, P., Huotari, J., Peltomaa, E., Saloranta, T., and Ojala, A.: Methanotrophic activity in relation to methane efflux and total heterotrophic bacterial production in a stratified, humic, boreal lake, *Limnol. Oceanogr.*, 51, 1195–1204, 2006. 4882
- Kessler, M. A., Plug, L. J., and Walter Anthony, K. M.: Simulating the decadal- to millennial-scale dynamics of morphology and sequestered carbon mineralization of two thermokarst lakes in NW Alaska, *J. Geophys. Res.*, 117, G00M06, doi:10.1029/2011JG001796, 2012. 4868, 4880, 4882, 4883
- Kholodov, A. L., Rivkina, E. M., Gilichinsky, D. A., Fyodorov-Davydov, D. G., Gubin, S. V., Sorokovikov, V. A., Ostroumov, V. E., and Maksimovich, S. V.: Estimation of the organic carbon input into Arctic ocean due to erosion of the East-Siberian seashore, *Kriosphera Zemli*, 7, 3–12, 2003. 4867
- Kling, G. W. and Kipphut, G. W.: Arctic lakes and streams as gas conduits to the atmosphere: implications for tundra carbon budgets, *Science*, 251, 298–301, 1991. 4868
- Knoblauch, C., Beer, C., Sosnin, A., Wagner, D., and Preiffer, E.: Predicting long-term carbon mineralization and trace gas production from thawing permafrost of Northeast Siberia, *Glob. Change Biol.*, 19, 1160–1172, 2013. 4884, 4885
- Lee, H., Schuur, E. A. G., Inglett, K. S., Lavoie, M., and Chanton, J. P.: The rate of permafrost carbon release under aerobic and anaerobic conditions and its potential effects on climate, *Glob. Change Biol.*, 18, 515–527, 2012. 4883, 4884

Thermokarst-lake methanogenesis along a complete talik profile

J. K. Heslop et al.

Title Page

Abstract

Introduction

Conclusions

References

Tables

Figures

◀

▶

◀

▶

Back

Close

Full Screen / Esc

Printer-friendly Version

Interactive Discussion



- Lofton, D. D., Whalen, S. C., and Hershey, A. E.: Effect of temperature on methane dynamics and evaluation of methane oxidation kinetics in shallow Arctic Alaskan lakes, *Hydrobiologia*, 721, 209–222, 2014. 4882
- McGuire, A. D., Anderson, L. G., Christensen, T. R., Dallimore, S. R., Guo, L., Hayes, D. J., Heimann, M., Loeson, T. D., MacDonald, R. B., and Roulet, N.: Sensitivity of the carbon cycle in the Arctic to climate change, *Ecol. Monogr.*, 79, 523–555, 2009. 4868
- Meyer, H., Yoshikawa, K., Schirrmeyer, L., and Andreev, A.: The Vault Creek Tunnel (Fairbanks Region, Alaska): A Late Quaternary Palaeoenvironmental Permafrost Record, Ninth International Conference on Permafrost, 1191–1196, University of Alaska Fairbanks, 29 June–3 July, 2008. 4869, 4877, 4884
- Murton, J. B.: Thermokarst-lake-basin sediments, Tuktoyaktuk Coastlands, western arctic Canada, *Sedimentology*, 43, 737–760, 1996. 4872
- Myhre, G., Shindell, D., Breon, F. M., Collins, W., Fuglestedt, J., Huang, J., Koch, D., Lamarque, J. F., Lee, D., Mendoza, B., Nakajima, T., Robock, A., Stephens, G., Takemura, T., and Zhang, H.: Anthropogenic and natural radiative forcing, in: *Climate Change 2013: The Physical Science Basis. Contribution of Working Group I to the Fifth Assessment Report of the Intergovernmental Panel on Climate Change*, Intergovernmental Panel on Climate Change, New York, USA, 659–740, 2013. 4868
- Pewe, T. L.: Quaternary geology of Alaska, USGS Numbered Series, Professional Paper 835, U.S. Govt. Print. Off., Washington, D.C., USA, 1975. 4867
- Pienitz, R., Doran, P. T., and Lamoureux, S. F.: Origin and geomorphology of lakes in the polar regions, in: *Polar Lakes and Rivers*, edited by: Vincent, W., Oxford University Press, Oxford, 25–41, 2008. 4867
- Plug, L. J. and West, J. J.: Thaw lake expansion in a two-dimensional coupled model of heat transfer, thaw subsidence, and mass movement, *J. Geophys. Res.*, 114, F01002, doi:10.1029/2006JF000740, 2009. 4868
- Reimer, P., Bard, E., Bayliss, A., Beck, J. W., Blackwell, P. G., Ramsey, C. B., Buck, C. E., Cheng, H., Edwards, R. L., Friedrich, M., Grootes, P. M., Guilderson, T. P., Hafliðason, H., Hajdas, I., Hatté, C., and Heaton, T. J.: IntCal13 and Marine13 radiocarbon age calibration curves 0–50 000 years cal BP, *Radiocarbon*, 55, 1869–1887, 2013. 4873, 4895
- Rivkina, E., Gilichinsky, D., Wagener, S., Tiedje, J., and McGrath, J.: Biogeochemical activity of anaerobic microorganisms from buried permafrost sediments, *Geomicrobiol. J.*, 15, 187–193, 1998. 4885

Thermokarst-lake methanogenesis along a complete talik profile

J. K. Heslop et al.

Title Page

Abstract

Introduction

Conclusions

References

Tables

Figures



Back

Close

Full Screen / Esc

Printer-friendly Version

Interactive Discussion



Romanovsky, V., Smith, S., and Christiansen, H.: Permafrost thermal state in the polar Northern Hemisphere during the International Polar Year 2007–2009: a synthesis, *Permafrost Periglac.*, 11, 137–152, 2010. 4867

Schädel, C., Schuur, E. A. G., Bracho, R., Elberling, B., Knoblauch, C., Lee, H., Luo, Y., Shaver, G. R., and Turetsky, M. R.: Circumpolar assessment of permafrost C quality and its vulnerability over time using long-term incubation data, *Glob. Change Biol.*, 20, 641–652, 2014. 4880, 4881

Schaefer, K., Lantuit, H., Romanovsky, V. E., Schuur, E. A. G., and Witt, R.: The impact of the permafrost carbon feedback on global climate, *Environ. Res. Lett.*, 9, 085003, doi:10.1088/1748-9326/9/8/085003, 2014. 4867

Schirrmeister, L., Grosse, G., Wetterich, S., Overduin, P. P., Strauss, J., Schuur, E. A. G., and Hubberten, H.: Fossil organic matter characteristics in permafrost deposits of the northeast Siberian Arctic, *J. Geophys. Res.*, 116, G00M02, doi:10.1029/2011JG001647, 2011. 4867, 4873

Schulz, S., Matsuyama, H., and Conrad, R.: Temperature dependence of methane production from different precursors in a profundal sediment (Lake Constance), *FEMS Microbiol. Ecol.*, 22, 207–213, 1997. 4882

Schuur, E. A. G., and Abbott, B.: High risk of permafrost thaw, *Nature*, 480, 32–33, 2011. 4867

Schuur, E. A. G., Abbott, B. W., Bowden, W. B., Brovkin, V., Camill, P., Canadell, J. G., Chanton, J. P., Chapin III, F. S., Christensen, T. R., Ciais, P., Crosby, B. T., Czimczik, C. I., Grosse, G., Harden, J., Hayes, D. J., Hugelius, G., Jastrow, J. D., Jones, J. B., Kleinen, T., Koven, C. D., Krinner, G., Kuhry, P., Lawrence, D. M., McGuire, A. D., Natali, S. M., O'Donnell, J. A., Ping, C.-L., Riley, W. J., Rinke, A., Romanovsky, V. E., Sannel, A. B.K., Schädel, C., Schaefer, K., Sky, J., Subin, Z. M., Tarnocai, C., Turetsky, M. R., Waldrop, M. P., Walter Anthony, K. M., Wickland, K. P., Wilson, C. J., and Zimov, S. A.: Expert assessment of vulnerability of permafrost carbon to climate change, *Clim. Change*, 119, 359–374, 2013. 4867

Sepulveda-Jauregui, A., Walter Anthony, K. M., Martinez-Cruz, K., Greene, S., and Thalasso, F.: Methane and carbon dioxide emissions from 40 lakes along a north–south latitudinal transect in Alaska, *Biogeosci. Discuss.*, 11, 13251–13307, doi:10.5194/bgd-11-13251-2014, 2014. 4868, 4881

Shaver, G. R., Giblin, A. E., Nadelhoffer, K. J., Thieler, K. K., Downs, M. R., Launder, J. A., and Rastetter, E. B.: Carbon turnover in Alaskan tundra soils: effects of organic matter quality, temperature, moisture and fertilizer, *J. Ecol.*, 94, 740–753, 2006. 4881

Thermokarst-lake methanogenesis along a complete talik profile

J. K. Heslop et al.

Title Page

Abstract

Introduction

Conclusions

References

Tables

Figures

⏪

⏩

◀

▶

Back

Close

Full Screen / Esc

Printer-friendly Version

Interactive Discussion



- Smemo, K. and Yavitt, J.: Evidence for anaerobic CH₄ oxidation in freshwater peatlands, *Geomicrobiol. J.*, 24, 583–597, 2007. 4882
- Smol, J. P.: *Pollution of Lakes and Rivers: a Paleoenvironmental Perspective*, 2 edn., Blackwell Publishing, Oxford, United Kingdom, 2008. 4881
- 5 Soloviev, P. A.: Thermokarst phenomena and landforms due to frostheaving in central Yakutia, *Biuletyn Peryglacjalny*, 23, 135–155, 1973. 4867
- Steven, B., Léveillé, R., Pollard, W., and Whyte, L.: Microbial ecology and biodiversity in permafrost, *Extremophiles*, 10, 259–267, 2006. 4885
- Strauss, J., Schirrmeister, L., Grosse, G., Wetterich, S., Ulrich, M., Herzsuh, U., and Hubberten, H.: The deep permafrost carbon pool of the Yedoma region in Siberia and Alaska, *Geophys. Res. Lett.*, 40, 6165–6170, 2013. 4867, 4880
- 10 Tranvik, L., Downing, J., and Cotner, J.: Lakes and reservoirs as regulators of carbon cycling and climate, *Limnol. Oceanogr.*, 54, 2298–2314, 2009. 4879, 4881
- Valentine, D.: Biogeochemistry and microbial ecology of methane oxidation in anoxic environments: a review, *Anton. Leeuw. Int. J. G.*, 81, 271–282, 2002. 4882
- 15 Valentine, D., Holland, E. A., and Schimel, D. S.: Ecosystem and physiological controls over methane production in northern wetlands, *J. Geophys. Res.-Atmos.*, 99, 1563–1571, 1994. 4879
- Wagner, D., Gattinger, A., Embacher, A., Pfeiffer, E. M., Schloter, M., and Lipskis, A.: Methanogenic activity and biomass in holocene permafrost deposits of the Lena Delta, Siberian Arctic and its implication for the global methane budget, *Glob. Change Biol.*, 13, 1089–1099, 2007. 4879, 4884, 4885
- 20 Waldrop, M. P., Wickland, K. P., White III, R., Berhe, A. A., Harden, J. W., and Romanovsky, V. E.: Molecular investigations into a globally important carbon pool: permafrost-protected carbon in Alaskan soils, *Glob. Change Biol.*, 16, 2543–2554, 2010. 4883, 4884
- 25 Wallmann, K., Aloisi, G., Haeckel, M., Obzhairov, A., Pavlova, G., and Tishchenko, P.: Kinetics of organic matter degradation, microbial methane generation, and gas hydrate formation in anoxic marine sediments, *Geochim. Cosmochim. Ac.*, 70, 3905–3927, 2006. 4879
- Walter Anthony, K. M. and Anthony, P.: Constraining spatial variability of methane ebullition seeps in thermokarst lakes using point process models, *J. Geophys. Res.-Biogeo.*, 118, 1015–1034, 2013. 4868
- 30

Thermokarst-lake methanogenesis along a complete talik profile

J. K. Heslop et al.

Title Page

Abstract

Introduction

Conclusions

References

Tables

Figures

◀

▶

◀

▶

Back

Close

Full Screen / Esc

Printer-friendly Version

Interactive Discussion



Walter, K. M., Zimov, S. A., Chanton, J. P., Verbyla, D., and Chapin, I. F.S.: Methane bubbling from Siberian thaw lakes as a positive feedback to climate warming, *Nature*, 443, 71–75, 2006. 4868, 4882, 4883

Walter, K. M., Smith, L. C., and Chapin, F. S.: Methane bubbling from northern lakes: present and future contributions to the global methane budget, *Philos. T. R. Soc. A*, 365, 1657–1676, 2007. 4868, 4885

Walter, K. M., Chanton, J. P., Chapin, F. S., Schuur, E. A. G., and Zimov, S. A.: Methane production and bubble emissions from arctic lakes: Isotopic implications for source pathways and ages, *J. Geophys. Res.*, 113, G00A08, doi:10.1029/2007JG000569, 2008. 4868

Walter Anthony, K. M., Zimov, S. A., Grosse, G., Jones, M. C., Anthony, P. M., Chapin III, F. S., Finlay, J. C., Mack, M. C., Davydov, S., Frenzel, P., and Frolking, S.: A shift of thermokarst lakes from carbon sources to sinks during the Holocene epoch, *Nature*, 511, 452–456, 2014. 4867, 4868, 4872, 4873, 4880, 4883, 4884

Westermann, P.: Temperature regulation of methanogenesis in wetlands, *Chemosphere*, 26, 321–328, 1993. 4879, 4881

Wetzel, R. G.: *Limnology: Lake and River Ecosystems*, 3rd edn., Elsevier Academic Press, San Diego, CA, 2001. 4881

Williams, P. J. and Smith, M. W.: *The Frozen Earth: Fundamentals of Geocryology*, Cambridge University Press, Location of publisher: Cambridge, UK, 1989. 4873

Wright, E. L., Black, C. R., Cheesman, A. W., Drage, T., Large, D., Turner, B. L., and Sjögersten, S.: Contribution of subsurface peat to CO₂ and CH₄ fluxes in a neotropical peatland, *Glob. Change Biol.*, 17, 2867–2881, 2011. 4881

Yavitt, J. B., Williams, C. J., and Wieder, R. K.: Controls on microbial production of methane and carbon dioxide in three sphagnum-dominated peatland ecosystems as revealed by a reciprocal field peat transplant experiment, *Geomicrobiol. J.*, 17, 61–88, 2000. 4885

Yavitt, J. B., Williams, C. J., and Wieder, R. K.: Soil chemistry versus environmental controls on production of CH₄ and CO₂ in northern peatlands, *Eur. J. Soil Sci.*, 56, 169–178, 2005. 4882

Yvon-Durocher, G. A., Bastviken, A. P., Conrad, D., Gudas, R., St-Pierre, C., Thanh-Duc, A., Giorgio, N., and Paul A.: Methane fluxes show consistent temperature dependence across microbial to ecosystem scales, *Nature*, 507, 488–491, 2014. 4882

Zimov, S. A., Voropaev, Y. V., Semiletov, I. P., Davidov, S. P., Prosiannikov, S. F., Chapin, F. S., Chapin, M. C., Trumbore, S., and Tyler, S.: North Siberian lakes: a methane source fueled by pleistocene carbon, *Science*, 277, 800–802, 1997. 4868

Zimov, S. A., Schuur, E. A. G., and Chapin, F. S.: Permafrost and the global carbon budget, *Science*, 312, 1612–1613, 2006. 4867

BGD

12, 4865–4905, 2015

Thermokarst-lake methanogenesis along a complete talik profile

J. K. Heslop et al.

Title Page

Abstract

Introduction

Conclusions

References

Tables

Figures



Back

Close

Full Screen / Esc

Printer-friendly Version

Interactive Discussion



Thermokarst-lake methanogenesis along a complete talik profile

J. K. Heslop et al.

Title Page

Abstract

Introduction

Conclusions

References

Tables

Figures

◀

▶

◀

▶

Back

Close

Full Screen / Esc

Printer-friendly Version

Interactive Discussion



Table 1. Radiocarbon ages of macrofossils picked from the Vault Lake sediment core, calibrated to calendar 2-sigma years before present (BP) using Calib 7.0 (Reimer et al., 2013).

| Depth in Core (cm) | Lab ID | NOSAMS ID | ¹⁴ C Age (yrs. BP) | Calibrated Age (Cal. yrs. BP) | Average Age (Cal. yrs. BP) | Material Dated |
|--------------------|------------------------------------|-----------|-------------------------------|-------------------------------|----------------------------|---|
| 45 | VAULT13-14A-1G-1-W 48–50 cm | 122576 | 150 ± 25 | 172–223 | 195 | Byrophyte (<i>Aulacomnium palustre</i>) |
| 62 | VAULT13-14A-3N-1-W 10.5–12.5 cm | 122577 | 240 ± 20 | 285–303 | 295 | Byrophyte (<i>Aulacomnium palustre</i>), leaf fragments from ericaceous shrubs or <i>Betula nana</i> , <i>Picea</i> needles |
| 72 | VAULT13-14A-3N-1-W 20.5–22.5 cm | 122578 | 320 ± 30 | 356–432 | 394 | Byrophyte (<i>Aulacomnium palustre</i>) |
| 144 | VAULT13-14A-4N-1-W 8–19 cm | 122579 | 170 ± 20 | 170–214 | 190 | Byrophyte (<i>Aulacomnium palustre</i>), leaf fragments from ericaceous shrubs or <i>Betula nana</i> , <i>Picea</i> needles |
| 214 | VAULT13-6N-1-W 1–3 cm | 122580 | 315 ± 20 | 375–429 | 405 | Leaf fragments from ericaceous shrubs or <i>Betula nana</i> |

Thermokarst-lake methanogenesis along a complete talik profile

J. K. Heslop et al.

Table 2. Vault Lake core and Vault Creek permafrost tunnel facies, their depths and thicknesses, and the representative number of samples used in anaerobic laboratory incubations.

| Profile | Facies | Depth (cm) | Thickness (cm) | Incubation samples (n) |
|------------------|-------------------------------------|------------|----------------|------------------------|
| Vault L. core | Organic-rich mud | 0–152 | 152 | 6 |
| | Lacustrine silt | 153–330 | 178 | 3 |
| | Taberite | 331–507 | 177 | 6 |
| | Recently-thawed taberite | 508–550 | 43 | 4 |
| | Transitional permafrost | 551–590 | 40 | 3 |
| Vault Cr. tunnel | Permafrost (Silt) | 0–2400 | 2400 | 7 |
| | Permafrost (Silty matrix of Gravel) | 2400–4000 | 1600 | 9 |

Title Page

Abstract

Introduction

Conclusions

References

Tables

Figures



Back

Close

Full Screen / Esc

Printer-friendly Version

Interactive Discussion



Thermokarst-lake methanogenesis along a complete talik profile

J. K. Heslop et al.

Table 3. Summary of dry bulk density (ρ) and gravimetric water content (W) data from the Vault Lake core and the Vault Creek permafrost tunnel. Data are presented as mean \pm SD.

| Sample Profile | Facies | Sediment Properties | |
|------------------|-------------------------------------|-------------------------------|---|
| | | ρ (g cm^{-3}) | W ($\text{g}_{\text{water}} \text{g}_{\text{sediment}}^{-1}$) |
| Vault L. core | Organic-rich mud | $0.79 \pm 0.29^{\text{a}}$ | $0.96 \pm 0.39^{\text{a}}$ |
| | Lacustrine silt | 1.32 ± 0.21 | 0.35 ± 0.19 |
| | Taberite | 1.22 ± 0.33 | $0.29 \pm 0.04^{\text{b}}$ |
| | Recently-thawed taberite | 1.36 ± 0.15 | 0.38 ± 0.05 |
| | Transitional permafrost | 1.29 ± 0.06 | 0.52 ± 0.10 |
| Vault Cr. tunnel | Permafrost (Silt) | 0.89 ± 0.28 | 0.91 ± 0.40 |
| | Permafrost (Silty matrix of Gravel) | 1.28 ± 0.21 | 0.44 ± 0.20 |

^{a,b} Different letters indicate significant differences from other facies in the same profile at the $\alpha = 0.05$ level. Vault L. core and Vault Cr. tunnel profiles were analyzed separately.

Title Page

Abstract

Introduction

Conclusions

References

Tables

Figures

◀

▶

◀

▶

Back

Close

Full Screen / Esc

Printer-friendly Version

Interactive Discussion



Thermokarst-lake methanogenesis along a complete talik profile

J. K. Heslop et al.

Title Page

Abstract

Introduction

Conclusions

References

Tables

Figures

⏪

⏩

◀

▶

Back

Close

Full Screen / Esc

Printer-friendly Version

Interactive Discussion



Table 4. Summary of geochemical properties and stable isotopes measured on sediment samples from the Vault Lake core and Vault Creek permafrost tunnel. Data are presented as mean \pm SD.

| Sample Profile | Facies | Geochemistry | | | | | |
|------------------|-------------------------------------|-------------------------------|------------------------------|------------------------------|-------------------------------------|--|--|
| | | C _{tot} (% wt) | C _{org} (% wt) | N _{tot} (% wt) | C _{tot} : N _{tot} | $\delta^{13}\text{C}_{\text{org}}$ (‰) | $\delta^{15}\text{N}_{\text{tot}}$ (‰) |
| Vault L. core | Organic-rich mud | 6.01 \pm 1.90 ^a | 3.83 \pm 1.66 ^a | 0.40 \pm 0.13 ^a | 15.0 \pm 2.5 ^a | -28.11 \pm 1.12 | 3.05 \pm 0.34 ^a |
| | Lacustrine silt | 1.60 \pm 1.24 | 1.04 \pm 0.58 | 0.13 \pm 0.07 | 11.3 \pm 2.7 | -26.85 \pm 0.92 | 2.49 \pm 0.90 |
| | Taberite | 1.24 \pm 0.44 ^b | 0.84 \pm 0.45 ^b | 0.12 \pm 0.04 ^b | 10.8 \pm 1.9 ^b | -26.58 \pm 0.44 ^a | 3.70 \pm 1.46 ^a |
| | Recently-thawed taberite | 2.04 \pm 0.79 | 1.36 \pm 0.80 | 0.18 \pm 0.10 | 12.2 \pm 2.4 | -26.94 \pm 0.51 | 2.72 \pm 1.13 |
| Vault Cr. tunnel | Transitional permafrost | 2.52 \pm 1.10 | 1.52 \pm 1.18 | 0.18 \pm 0.05 | 14.0 \pm 1.9 | -27.28 \pm 0.39 | 2.88 \pm 0.98 |
| | Permafrost (Silt) | 11.88 \pm 1.75 ^b | 2.21 \pm 0.80 ^a | 1.91 \pm 1.60 | 8.8 \pm 4.1 | -27.02 \pm 0.40 | 2.21 \pm 0.80 ^a |
| | Permafrost (Silty matrix of Gravel) | 18.77 \pm 6.80 ^a | 1.31 \pm 1.66 ^b | 3.19 \pm 3.32 | 11.2 \pm 9.4 | -27.63 \pm 0.60 | 1.40 \pm 1.55 ^b |

^{a,b} Different letters indicate significant differences from other facies in the same profile at the $\alpha = 0.05$ level. Vault L. core and Vault Cr. tunnel profiles were analyzed separately.

Thermokarst-lake methanogenesis along a complete talik profile

J. K. Heslop et al.

Title Page

Abstract

Introduction

Conclusions

References

Tables

Figures

◀

▶

◀

▶

Back

Close

Full Screen / Esc

Printer-friendly Version

Interactive Discussion



Table 5. Summary of facies' CH₄ production potentials and depth-integrated CH₄ production for the total sediment column. Data are presented as mean ± SD. It should be noted that, based on optical properties (Fig. 2), dry bulk density (mean ± SD, 1.31 ± 0.07 g cm⁻³), gravimetric moisture content (29 ± 0.00 %), and C_{org} (1.64 %) values measured on two samples in the depth interval 77–97 cm of the core, which were similar to those of Lacustrine Silt and very different from the remainder of the Organic-rich mud facies segments, we applied CH₄ production rates measured on Lacustrine silt samples to this 21 cm interval of the Organic-rich mud section. This was done because no samples from this 21 cm thick, mineral-dominated segment of organic-rich mud were represented in the incubation.

| Sample | | CH ₄ Production Potentials (μg C–CH ₄ d ⁻¹) | | Sediment column CH ₄ Production | | | |
|---------------|--------------------------|--|----------------------------------|--|--|--------------------------------|--|
| Profile | Facies | g dw ⁻¹ | g C _{org} ⁻¹ | g C–CH ₄ m ⁻² d ⁻¹ | % Total C–CH ₄ Production | % Total Column Thickness | <i>R</i> (% production/ % thickness) |
| Vault L. core | Organic-rich mud | 5.95 ± 1.67 ^a | 125.9 ± 36.2 ^a | 5.2 | 67 | 26 | 2.6 |
| | Lacustrine silt | 0.45 ± 0.39 | 24.6 ± 12.8 | 1.1 | 14 | 30 | 0.5 |
| | Taberite | 0.25 ± 0.26 ^b | 17.9 ± 13.6 | 0.5 | 7 | 30 | 0.2 |
| | Recently-thawed taberite | 1.18 ± 0.61 | 59.6 ± 51.5 | 0.7 | 9 | 7 | 1.2 |
| | Transitional permafrost | 0.48 ± 0.31 | 15.3 ± 9.1 ^b | 0.2 | 3 | 7 | 0.5 |

^{a,b} Different letters indicate significant differences from other facies in the same profile at the $\alpha = 0.05$ level.

Thermokarst-lake methanogenesis along a complete talik profile

J. K. Heslop et al.

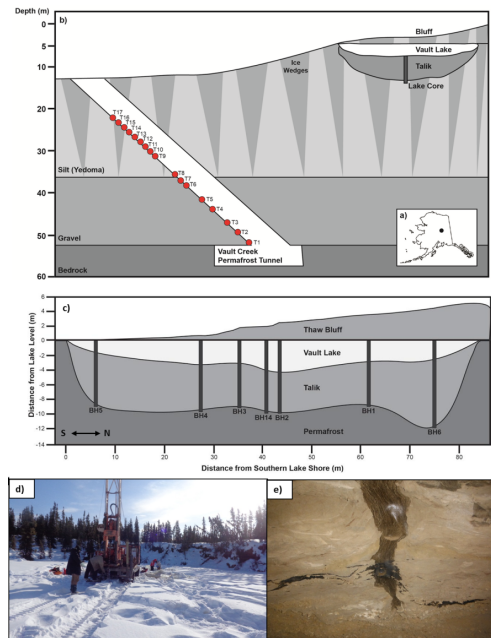


Figure 1. Location map (a), study site overview (b), and Vault Lake morphology shown in cross section along the long axis of the lake (c) for Vault Lake and Vault Creek permafrost tunnel, Alaska, USA (65.0293° N, 147.6987° W). Height of the thaw bluffs was measured using DGPS. Depth of the Vault Lake talik was measured using the delineated borehole transect (c). Thaw bluff heights, lake depth, talik depths, and distance between boreholes (b, c) are shown to scale. Vault Lake is a 3230 m², 3 m deep thermokarst lake with thermokarst bluffs (d) ranging from 0.2 to 4.5 m in height and a 5.5 m deep talik underneath. The Vault Lake core was collected from the center of the lake (BH14). The Vault Creek permafrost tunnel extends 220 to 40 m depth below the ground surface. Ice wedges (e) are present to 23 m depth. Tunnel sampling sites are marked as red dots; numbers adjacent to the dots represent incubation sample IDs. Photographs by K. M. Walter Anthony (d) and J. K. Heslop (e).

Title Page

Abstract

Introduction

Conclusions

References

Tables

Figures

◀

▶

◀

▶

Back

Close

Full Screen / Esc

Printer-friendly Version

Interactive Discussion



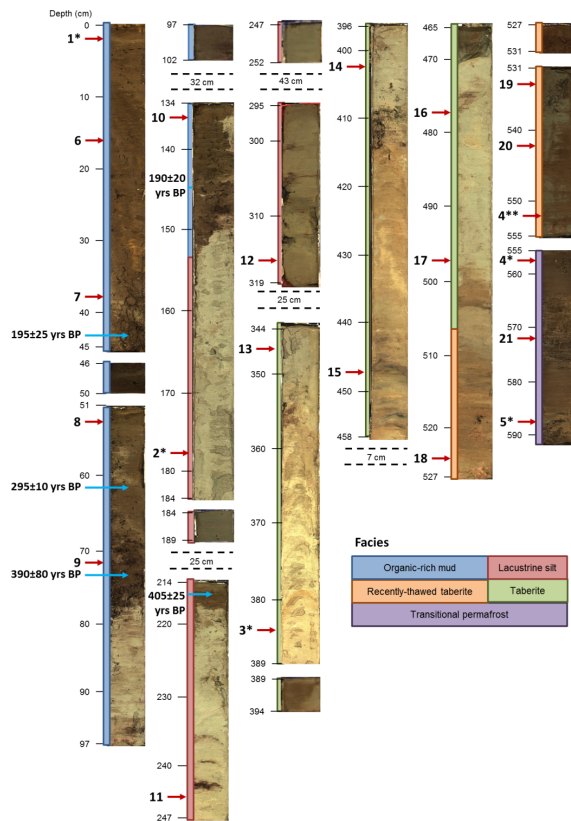


Figure 2. The Vault Lake core with the five facies (Organic-rich mud, Lacustrine silt, Taberite, Recently-thawed taberite, and Transitional permafrost) delineated. Core depth values are indicated; core subsampling locations for incubations are marked using red arrows with bold numbers indicating incubation sample IDs; locations of picked and ^{14}C dated macrofossil are shown by blue arrows and calibrated ^{14}C ages (calendar years BP). Labelled breaks represent gaps in the sediment core.

Thermokarst-lake methanogenesis along a complete talik profile

J. K. Heslop et al.

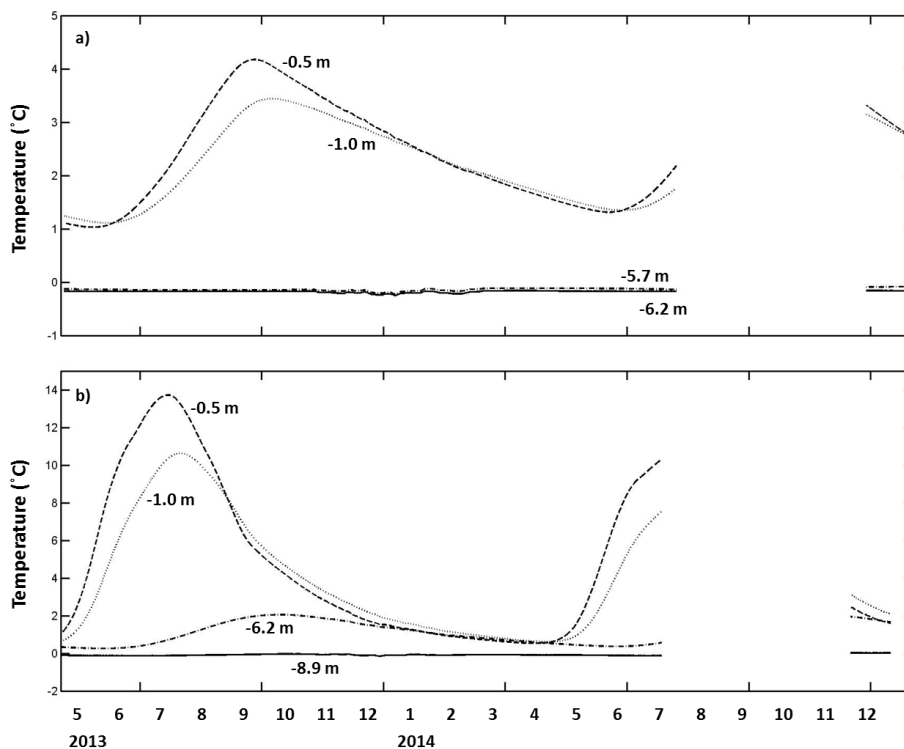


Figure 3. Vertical profile temperatures measured in the lake center (< 1 m from BH14; **a**) and 6.1 m offshore of the southwestern thermokarst margin (**b**). Negative depths values indicate depth from the sediment-water interface (0 m) at each of the instrumented boreholes. Loggers did not record temperature between 25 July and 11 November 2014.

[Title Page](#)
[Abstract](#)
[Introduction](#)
[Conclusions](#)
[References](#)
[Tables](#)
[Figures](#)
[Back](#)
[Close](#)
[Full Screen / Esc](#)
[Printer-friendly Version](#)
[Interactive Discussion](#)

BGD

12, 4865–4905, 2015

Thermokarst-lake
methanogenesis
along a complete
talik profile

J. K. Heslop et al.

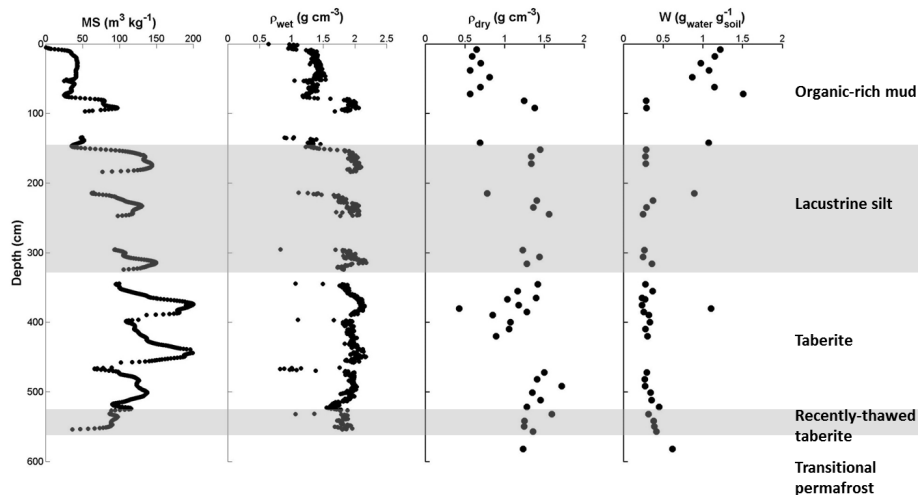


Figure 4. Depth profiles for magnetic susceptibility (MS), wet bulk density (ρ_{wet}), dry bulk density (ρ_{dry}), and gravimetric water content (W) in the Vault Lake sediment core. Two MS values at 95.4 and 405.4 cm were -493.1 and $-488.0 \text{ m}^3 \text{ kg}^{-1}$, respectively (not shown).

Title Page

Abstract

Introduction

Conclusions

References

Tables

Figures

◀

▶

◀

▶

Back

Close

Full Screen / Esc

Printer-friendly Version

Interactive Discussion



Thermokarst-lake methanogenesis along a complete talik profile

J. K. Heslop et al.

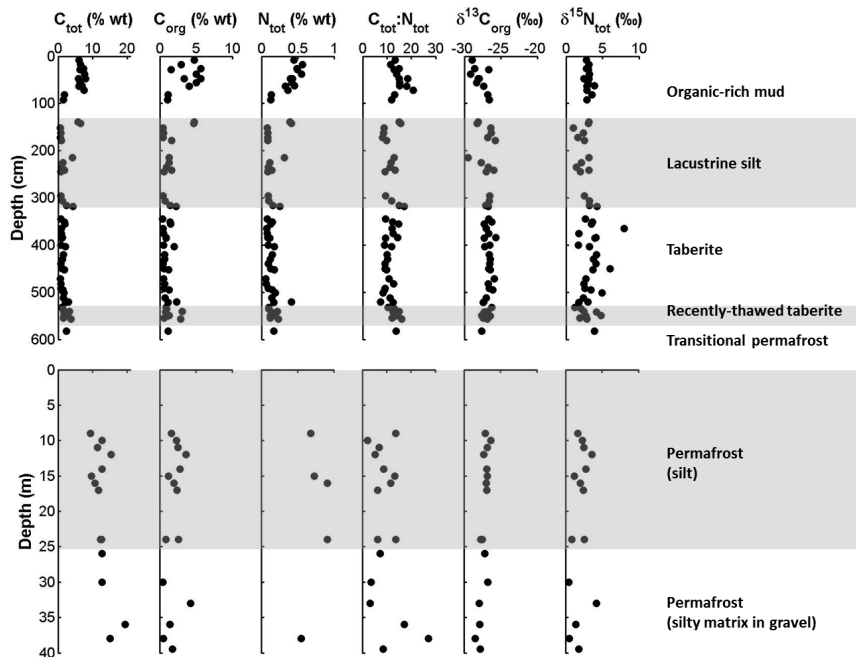


Figure 5. Depth profiles for sediment geochemical characteristics: total carbon (C_{tot}), organic carbon (C_{org}), total N (N_{tot}), $C_{\text{tot}} : N_{\text{tot}}$ ratios, $\delta^{13}\text{C}_{\text{org}}$, and $\delta^{15}\text{N}_{\text{tot}}$. Values for the Vault Lake core are in the top row; values for the Vault Creek permafrost tunnel are in the bottom row.

[Title Page](#)
[Abstract](#)
[Introduction](#)
[Conclusions](#)
[References](#)
[Tables](#)
[Figures](#)
[◀](#)
[▶](#)
[◀](#)
[▶](#)
[Back](#)
[Close](#)
[Full Screen / Esc](#)
[Printer-friendly Version](#)
[Interactive Discussion](#)


Thermokarst-lake methanogenesis along a complete talik profile

J. K. Heslop et al.

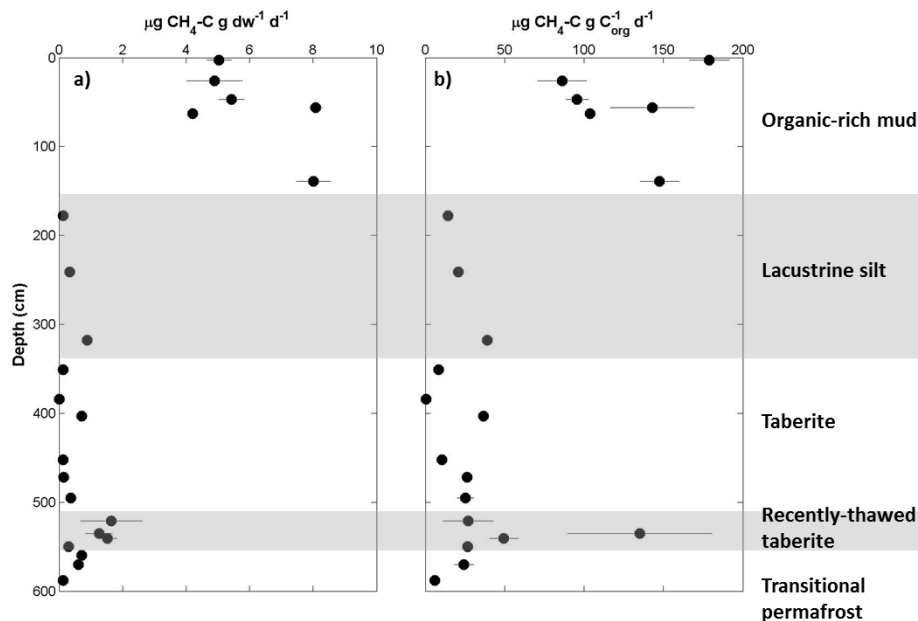


Figure 6. Depth profile for CH_4 production potentials in the Vault Lake core. Samples were anaerobically incubated at 3°C . Methane production potentials are represented as mean value \pm SD among replicates and normalized per gram dry weight sediment (**a**) and per gram organic carbon (C_{org} ; **b**).

Title Page

Abstract

Introduction

Conclusions

References

Tables

Figures

⏪

⏩

◀

▶

Back

Close

Full Screen / Esc

Printer-friendly Version

Interactive Discussion

