



## Reviews and syntheses: Anthropogenic perturbations to carbon fluxes in Asian river systems: Concepts, emerging trends, and research challenges

Ji-Hyung Park<sup>1</sup>, Omme K. Nayna<sup>1</sup>, Most S. Begum<sup>1</sup>, Eliyan Chea<sup>2</sup>, Jens Hartmann<sup>3</sup>, Richard G. Keil<sup>4</sup>,  
5 Sanjeev Kumar<sup>5</sup>, Xixi Lu<sup>6</sup>, Lishan Ran<sup>7</sup>, Jeffrey E. Richey<sup>3</sup>, Vedula V.S.S. Sarma<sup>8</sup>, Shafi Tareq<sup>9</sup>, Do  
Thi Xuan<sup>10</sup>, Ruihong Yu<sup>11</sup>

<sup>1</sup>Department of Environmental Science and Engineering, Ewha Womans University, Seoul, 03760, Republic of Korea

<sup>2</sup>Department of Environmental Science, Royal University of Phnom Penh, Phnom Penh, Cambodia

<sup>3</sup>Institute for Geology, Universität Hamburg, Hamburg, Germany

10 <sup>4</sup>School of Oceanography, University of Washington, Seattle, 98112, USA

<sup>5</sup>Geosciences Division, Physical Research Laboratory, Ahmedabad, 380009, India

<sup>6</sup>Department of Geography, National University of Singapore, Singapore

<sup>7</sup>Department of Geography, University of Hong Kong, Pokfulam Road, Hong Kong

<sup>8</sup>National Institute of Oceanography, Council of Scientific and Industrial Research, Visakhapatnam, India

15 <sup>9</sup>Department of Environmental Sciences, Jahangirnagar University, Dhaka, 1342, Bangladesh

<sup>10</sup>Department of Soil Science, Cantho University, Cantho, Vietnam

<sup>11</sup>College of Environment and Resources, University of Inner Mongolia, Hohhot, China

*Correspondence to:* Ji-Hyung Park ([jhp@ewha.ac.kr](mailto:jhp@ewha.ac.kr))

**Abstract.** Human activities are drastically altering water and material flows in river systems across Asia. These  
20 anthropogenic perturbations have rarely been linked to the carbon (C) fluxes of Asian rivers that may account for up to 40–  
50% of the global fluxes. The primary object of this review was to provide a conceptual framework for assessing human  
impacts on Asian river C fluxes, along with a latest update on anthropogenic alterations of riverine C fluxes, focusing on the  
impacts of water pollution and river impoundments on CO<sub>2</sub> outgassing from the rivers draining South, Southeast, and East  
Asian regions that account for the largest fraction of river discharge and C exports from Asia and Oceania. Recent booms in  
25 dam construction across Asia have created a host of environmental problems; yet only a small number of studies have  
explicitly investigated altered rates of greenhouse gas (GHG) emissions and organic C transport. There have been  
contrasting reports on impoundment effects: decreases in GHG emissions in the reservoirs exhibiting enhanced primary  
production vs. increased emissions from the flooded vegetation and soils in the early years following dam construction or  
from the impounded river reaches and downstream estuaries during the monsoon period. These contrasting results suggest  
30 that the rates of metabolic processes in the impounded and downstream reaches can greatly vary longitudinally over time, as  
a combined result of diel shifts in the balance between autotrophy and heterotrophy, seasonal fluctuations between the dry  
and monsoon periods, and a long-term change from a leaky post-construction phase to a gradual C sink. Rapid pace of  
urbanization across southern and eastern Asian regions has dramatically increased municipal water withdrawal, generating  
annually 120.2 km<sup>3</sup> of wastewater in 24 countries, which comprises 38.6% of the global municipal wastewater production



35 (311.6 km<sup>3</sup>). Although the municipal wastewater constitutes only 0.9% of the renewable surface water, it can  
disproportionately affect the receiving river water, particularly downstream of rapidly expanding metropolitan areas,  
including eutrophication, increases in the amount and lability of organic C, and pulse emissions of CO<sub>2</sub> and other greenhouse  
gases (GHGs). As reviewed for three representative rivers (the Ganges, Mekong, and Yellow River), the lower reaches of  
these rivers and their polluted tributaries tend to exhibit higher levels of organic C and the partial pressure of CO<sub>2</sub> (*p*CO<sub>2</sub>)  
40 than the eutrophic reservoirs and less impacted upstream reaches. More field measurements of *p*CO<sub>2</sub>, together with accurate  
flux calculations based on river-specific model parameters, are urgently required to provide more accurate estimates of GHG  
emissions from the Asian rivers that are now underrepresented in the global C budgets. Researchers working on individual  
river systems need to be linked to collaborative research networks to facilitate global synthesis of local field data. These  
synthesis efforts, combined with conceptual and mathematical models, will contribute to a better understanding of how  
45 anthropogenic perturbations in rapidly urbanizing watersheds across Asia and other continents enhance discontinuities in  
riverine metabolic processes and C fluxes and hence transform the ‘natural’ river assumed in the long-standing river  
continuum model to an ‘anthropogenic’ system.

**Key words:** Asian rivers, carbon dioxide outgassing, dissolved organic carbon, greenhouse gases, particulate organic carbon,  
50 river impoundment, riverine carbon flux, urbanization, water pollution

## 1 Introduction

Inland waters play a pivotal role in the global carbon (C) cycle by storing, transporting, or transforming inorganic and  
organic C components along the hydrologic continuum linking the land and oceans (Kempe, 1982, 1984; Cole et al., 2007;  
Battin et al., 2009). Recent syntheses have provided both revised estimates for the riverine transport of dissolved organic C  
55 (DOC) and particulate organic C (POC) and much higher estimates for the exchange of CO<sub>2</sub> between the atmosphere and  
inland waters than the previous estimates (Raymond et al., 2013; Regnier et al., 2013; Wehrli, 2013; Ward et al., 2017).  
Monitoring data are sparse for many river systems in Asia and Africa, leaving many blind spots in global syntheses of  
riverine C transport and emission. Despite some ongoing efforts to build global river chemistry databases such as GLORICH  
(Hartmann et al., 2014), the paucity and spatial inequality in monitoring data are limiting our capacity to provide spatially  
60 explicit estimates for the riverine C transport and emission. Specifically, C released from anthropogenic sources in rapidly  
urbanizing watersheds around the world increases the uncertainty of the current global riverine C flux estimates (Regnier et  
al., 2013). Concurrent anthropogenic perturbations to the river systems, including eutrophication, altered sediment regimes,  
and increased water residence time in impounded rivers, can significantly change the riverine processing of organic matter  
(OM) and greenhouse gas (GHG) outgassing (Stanley et al., 2012; Regnier et al., 2013; Crawford et al., 2016). Compared to  
65 the mobilization of anthropogenic C associated with erosion and weathering, much less is known about the amount, quality,  
and spatially explicit distribution of C released from sewage and urban non-point sources (Griffith et al., 2009; Bhatt et al.,



2014; Butman et al., 2015). Although enhanced lability and mineralization of organic C have been observed in streams and rivers draining urbanized watersheds (Hosen et al., 2014; Kaushal et al., 2014), only a few studies have linked the altered chemical composition and lability of urban runoff and wastewater treatment plant (WWTF) effluents to organic C mineralization and CO<sub>2</sub> evasion in rivers and estuaries (Griffith and Raymond, 2011; Wang et al., 2017; Yoon et al., 2017). Asian rivers have been estimated to account for up to 40–50% of the global inorganic and organic C fluxes from the land to the oceans (Degens et al., 1991; Ludwig et al., 1996; Schlünz and Schneider, 2000; Dai et al., 2012). However, the lack of high quality data and poor spatial coverage have constrained our ability to estimate the contributions of Asian river systems to the global riverine C fluxes in general and CO<sub>2</sub> outgassing in particular (Schlünz and Schneider, 2000; Lauerwald et al., 2015; Li and Bush, 2015). For instance, obtaining *p*CO<sub>2</sub> data measured in Southeast Asian rivers was suggested as a top priority to reduce the large uncertainty in estimating the global riverine CO<sub>2</sub> outgassing (Lauerwald et al., 2015). Moreover, little is known about organic C export and CO<sub>2</sub> outgassing from streams and rivers draining rapidly urbanizing watersheds in developing Asian countries (Bhatt et al. 2014). A few recent studies conducted in the metropolitan areas of China and Korea have suggested that GHG emissions from polluted waterways in large urbanized watersheds may be underappreciated as sources of GHGs (Wang et al., 2017; Yoon et al., 2017). Despite recent booms in the construction of large dams in many large rivers across the region, little attention has been paid to impoundment effects on GHG emissions (Chen et al., 2009; Hu and Cheng, 2013). Considering the role of dams in storing huge amounts of sediment and organic C (Syvitski et al., 2005; Maavara et al., 2017), a mechanistic understanding of GHG emissions from impounded rivers can provide more insights into the anthropogenic perturbations to the C fluxes of the dammed river systems.

This review aimed to provide a latest update on major anthropogenic perturbations affecting the riverine C fluxes in Asian river systems, focusing on the impacts of water pollution and river impoundments on riverine CO<sub>2</sub> dynamics in South (S), Southeast (SE), and East (E) Asian regions that account for the largest fraction of river discharge and C exports from Asia and Oceania (Fig. 1). We compared reported values of *p*CO<sub>2</sub> either measured or estimated for major river basins in three Asian regions, including the Ganges, the Mekong, and the Yellow River as models systems to assess the current status. We also compared *p*CO<sub>2</sub> values among different components of the river basin (mainstem, headwater, tributary, and impoundment) to examine how water pollution and impoundments alter the riverine metabolic processes and CO<sub>2</sub> emissions. Many of the reported values were estimated from pH and alkalinity data available from the literature and water quality databases such as GLORICH (Global River Chemistry Database; Hartmann et al., 2014). Considering potential overestimations of water *p*CO<sub>2</sub> associated with organic acid contributions and increased sensitivity to alkalinity in acidic, organic-rich waters with low carbonate buffering (Abril et al., 2015), we provided methodological details for the calculated *p*CO<sub>2</sub> values, if the cited references considered these pH and alkalinity effects. Another important goal was to integrate various concepts of riverine biogeochemical processes into a conceptual framework for assessing human impacts on the riverine C fluxes in human-modified river systems. Given the pace and wide-ranging impacts of urbanization and river impoundments, the traditional view of the river continuum developed for natural streams and rivers (Vannote et al., 1980) needs to be revised to incorporate altered regimes of riverine metabolic processes and material fluxes. This review and



ensuing synthesis efforts are expected to provide scientifically more robust conceptual frameworks to understand and predict how human-induced perturbations in rapidly urbanizing watersheds across Asia transform riverine metabolic processes and C fluxes away from the ‘natural’ states assumed in the traditional river continuum model.

## 2 Why do Asian rivers matter in the global C cycle?

105 Global syntheses of riverine C fluxes have been focused on large rivers for which C flux data are available (e.g., Degens et al., 1991; Ludwig et al., 1996). We referred to these previous syntheses and a more recent synthesis of global river discharge (Milliman and Farnsworth, 2011) to scope the geographical extent of Asian river systems. We followed the continental categories used by Milliman and Farnsworth (2011), namely Asia and Oceania demarcated on Fig. 1, but did not consider Arctic rivers in Russia and rivers in Australia and New Zealand. This review focuses on S, SE, and E Asian regions where  
110 river systems are commonly affected by increasing human impacts and for which data are available to address major review themes. Many large rivers in three Asian regions (Fig. 1) belong to either 34 global rivers with basin areas greater than 500,000 km<sup>2</sup> (Milliman and Farnsworth, 2011) or 32 global rivers included in the global synthesis of riverine C fluxes (Ludwig et al., 1996). The river systems in these Asian regions share some common hydrologic and demographic features (Table 1), including a large seasonality in discharge, high population densities (80–513 km<sup>-2</sup>) compared to the global mean  
115 (70 km<sup>-2</sup>), and the wide range of per-capita annual discharge (23–8,594 m<sup>3</sup> yr<sup>-1</sup> person<sup>-1</sup> vs. the global mean: 4,901 m<sup>3</sup> yr<sup>-1</sup> person<sup>-1</sup>).

Rivers draining the Asian continent were estimated to account for up to 35%, 50%, and 39% of the global discharge, total organic C (TOC) export, and dissolved inorganic C (DIC) export (Degens et al., 1991). Schlünz and Schneider (2000) provided a lower estimate for TOC export by Asian rivers (175.2 Tg C yr<sup>-1</sup>; 40% of the global TOC flux). Ludwig et al.  
120 (1996) provided separate estimates for the export of DOC (69.01 Tg C yr<sup>-1</sup>) and POC (76.40 Tg C yr<sup>-1</sup>) by Asian rivers, which represented 34% and 44% of the corresponding global fluxes, respectively. As indicated by the distinctively lower ratio of DOC to POC (0.9) compared to other regions with the ratio exceeding 1, many Asian rivers draining the erosion-prone mountainous terrain deliver more POC than DOC, particularly during the monsoon period (Ittekkot et al., 1988; Ludwig et al., 1996). More recent syntheses of the published data have corroborated the quantitative importance of Asian  
125 rivers in the global fluvial C fluxes (Dai et al., 2012; Huang et al., 2012; Galy et al., 2015).

The previous synthesis efforts heavily depended on a small number of data sets that were collected in several large Asian rivers during the 1970s and 1980s. Therefore, these data are limited in assessing how recent environmental changes taking place across Asian river systems have been altering riverine C fluxes. There have been few systematic assessments of effects of impoundments and water pollution on the C fluxes of Asian rivers (Sarma et al., 2011; Ran et al., 2014; Li and Bush,  
130 2016). For example, a cascade of dams constructed along the upper Mekong River since the 1990s have been implicated to cause a wide range of downstream impacts including decreases in water and sediment flow (Li and Bush, 2016). Although it is expected that declining sediment flux can significantly alter POC and associated C fractions along downstream reaches, little is known about impoundment effects on the fluxes of POC, DOC, DIC, and CO<sub>2</sub> in the upper and lower Mekong River.



135 This lag between the real-time environmental changes and scientific assessments based on outdated data is quite surprising, given the magnitude and pace of the environmental changes occurring across Asia. A recent report on the riverine export of plastic debris illustrated alarming trends of environmental changes occurring in Asian river systems by showing that 8 of top 10 rivers exporting the highest loads of plastics to the oceans drain the rapidly urbanizing watersheds across Asia (Schmidt et al., 2017).

140 An important factor affecting the riverine C fluxes in Southeast Asia is the rapid land use change including deforestation and associated peatland drainage, which can enhance C mobilization from the coastal peatlands and organic rich soils in the region (Baum et al., 2007; Wit et al., 2015). A detailed study on rivers draining disturbed peatland areas in Indonesia and Malaysia revealed  $p\text{CO}_2$  values in the low-salinity areas between 4000 and  $> 8000 \mu\text{atm}$ . Despite these relatively high  $p\text{CO}_2$  values, the rates of  $\text{CO}_2$  outgassing were found to be lower than what global models have generally suggested, implying that local-scale processes and sources of C need to be better constrained to improve region-specific C budgets (Wit et al., 2015).  
145 Nevertheless, land use change seems to be a critical factor affecting  $\text{CO}_2$  outgassing from the rivers of Southeast Asian islands and lowland areas (Wit et al., 2015).

### 3 Conceptual framework for understanding interactive effects of changing land-water-scape and climate on riverine C fluxes

150 Human-induced land changes, as manifested in agricultural lands and urban areas, drive changes in biogeochemical cycles and climates, with altered terrestrial biogeochemical cycles often leading to pollution in downstream aquatic systems (Grimm et al., 2008). As a consequence of global urbanization, human influences are pervasive across the interacting terrestrial and aquatic patches of riverine landscapes or riverscapes (Allan, 2004; McCluney et al., 2014). To emphasize dominant human influences on connectivity and interactions among terrestrial and aquatic patches of the riverine networks,  
155 we term these anthropogenically modified riverscapes “anthropogenic land-water-scapes”. Compared to the previous use of the term “land-waterscape” focusing on terrestrial-aquatic boundary conditions in urbanized watersheds (Cadenasso et al., 2008), our use is more general and inclusive, covering longitudinal linkages between less or more modified up- or downstream reaches. Rivers dominated by effluents of wastewater treatment plants (WWTPs) in semiarid regions illustrate how human activities, through water withdrawal and wastewater generation in this specific case, modify flows of water and  
160 materials across the anthropogenic land-water-scape, affecting concomitantly hydroclimates and aquatic ecosystems along downstream reaches (Luthy et al., 2015). Hydro-biogeochemical cycles across the components of these anthropogenic land-water-scapes often display idiosyncratic features unique to urbanized systems, which cannot be explained or predicted by traditional concepts and models built for natural or minimally impacted systems (Allan, 2004; Hutyra et al., 2014).

165 The concept of the river continuum from headwaters to mouth has been a powerful tool to represent longitudinal connectivity in river ecosystem structure and function over the last five decades (Vannote et al., 1980; Webster, 2007), Gradual, but continual latitudinal changes in OM composition and metabolic rates envisaged in the original river continuum



concept (Vannote et al., 1980; Fig. 2) have resulted in a wide range of ramifications into studies exploring various structural and functional aspects of fluvial systems, including those of OM chemical diversity (Mosher et al., 2015) and biodegradability (Catalán et al., 2016), and CO<sub>2</sub> outgassing (Hotchkiss et al., 2015). A prevailing idea underlying these approaches has been the selective degradation of labile components of OM during transit across the continuum, which has been successful in explaining the critical role of water retention time for the downstream evolution of the composition and biodegradability of DOM in the river systems with a relatively high proportion of natural lakes and/or low levels of anthropogenic perturbations (Koehler et al., 2012; Weyhenmeyer et al., 2012; Mosher et al., 2015; Catalán et al., 2016). According to the reactivity continuum model, the composition of DOM gradually becomes dominated by highly degraded compounds as a result of prolonged exposure of DOM to biodegradation, resulting in a downstream continuum of DOM reactivity (Koehler et al., 2012; Catalán et al., 2016).

Despite the wide use of the river continuum as a conceptual framework for understanding various riverine processes, it has been criticized for overlooking an increasingly recognized reality that specific rivers are often divided into discrete segments that are hierarchically nested in a river network (Townsend, 1996; Poole, 2002). Discrete segments along a river network can occur as a result of “abrupt transitions between adjacent segments with dissimilar physical structure” within the hierarchically nested river network (Poole, 2002). These abrupt transitions between discrete segments can occur temporarily, as illustrated by seasonal variations in water connectivity (Casas-Ruiz et al., 2016). As depicted in Fig. 2, examples of human-induced discontinuities include those created by dams in regulated rivers (Ward and Stanford, 1983) and pollution-induced perturbations of the production-respiration balance in the eutrophic river (Kempe, 1984; Garnier and Billen, 2007). Although the river continuum concept was originally proposed to provide a template for integrating physical environments and biological processes of “natural, unperturbed stream ecosystems” (Vannote et al., 1980), discontinuities in fluvial processes and biogeochemical fluxes can be accentuated by anthropogenic perturbations.

River impoundments and water withdrawal alter not only the rates of runoff and sediment transport (Syvitski et al., 2005) but also aquatic primary production and its effects on OM biodegradation (Stanley et al., 2012). Although rivers tend to reset physical and ecological conditions toward the pre-disturbance state, river impoundment alters those conditions drastically along the distance up- or downstream from the dam termed ‘discontinuity distance’ (Ward and Stanford, 1983, Stanford and Ward, 2001). This discontinuity distance was originally proposed as part of the ‘serial discontinuity concept’ that attempted to provide a theoretical perspective of the river systems regulated by dams (Ward and Stanford, 1983). According to this concept, stream regulation by dams can induce disturbances to the gradual processes envisaged in the river continuum concept, shifting a given physical or biological parameter longitudinally (Ward and Stanford, 1983). For example, Vannote et al. (1980) envisaged that parameters such as the ratio of production to respiration (P/R) and diel temperature difference ( $\Delta T$ ) would exhibit a specific longitudinal pattern shown in Fig. 2. Stream regulation can shift this longitudinal pattern along the discontinuity distance. Although serial discontinuity concept has been a useful conceptual framework for assessing human influences in the regulated lotic systems, its presuppositions including no disturbances other than impoundment



200 (Ward and Stanford, 1983) limit its use to urbanized river systems with other man-made structures and high levels of eutrophication associated with sewage and urban runoff.

Kaushal and Belt (2012) proposed an urban watershed continuum framework that recognizes a continuum of engineered and natural hydrologic flowpaths across the urbanized watershed. In the sense of spatial disconnection within the hierarchically nested river network (Poole, 2002), this urban watershed continuum is actually “a continuum with discontinuities” (*sensu* 205 Poole, 2002), in which the natural land-water hydrologic connectivity common in low-order streams is replaced by urban structures such as sewers and stormwater drains. The lateral transfer of water and associated materials via networks of engineered urban structures not only creates departures from the natural patterns or “discontinuities” in the hydrologic paths across the terrestrial-aquatic interface, but also exert extraordinary impacts on downstream fluxes and transformations of OM and nutrients (Paul and Meyer, 2001; Allan, 2004; Garnier and Billen, 2007; Lookingbill et al., 2009; Kaushal and Belt, 210 2012). By saying “the valley rules the stream”, Hynes (1975) emphasized the importance of the terrestrial-aquatic connectivity in fluvial systems. In human-modified river systems, the valley is often separated from the stream or replaced by engineered structures that release pulses of water and materials, creating abrupt transitions across the land-water interface and stream segments (Fig. 2). As depicted in Fig. 2, urban structures across the land-water interface can also result in pulsatile flows of water and materials as a combined consequence of increased runoff from the impervious urban surface and 215 discharges from WWTPs, stormwater drainages, and combined sewer overflows (Paul and Meyer, 2001; Garnier and Billen, 2007; Kaushal and Belt, 2012). Although wastewater can bring pulses of OM and nutrients to the receiving urban water systems, its impact on riverine metabolism and CO<sub>2</sub> outgassing has not been investigated in many Asian river systems except for a few exploratory studies (Guo et al., 2014; Yoon et al., 2017).

Human-modified river networks often lack dynamic movements and flow adjustment and are therefore limited in their ability 220 to buffer against disturbances such as floods and water stress (Palmer et al., 2008). Climate models have suggested that perturbations in the global water cycle accompanying climatic warming can increase river discharge in many parts of the world (Milly et al., 2005). Although increases in river discharge have been detected for some large basins over the last century (Labat et al., 2004), globally no consistent pattern has been established. For example, cumulative discharge from many mid-latitude rivers including rivers draining arid regions of Asia have decreased substantially as a result of concurrent 225 changes in precipitation and anthropogenic perturbations such as damming, irrigation, and inter-basin water transfers (Milliman et al., 2008). While discharge from most of Asian rivers except Siberian rivers and the Brahmaputra has declined, the most striking decrease exceeding –50% was observed for the Indus and Yellow River (Milliman et al., 2008). Although the observed decreases in the discharge of many Asian rivers can be largely attributed to increased river impoundment and diversion, we also need to consider year-to-year variations in the strength of the monsoon system that result in a large 230 seasonality in river discharge and transport of sediment and C. In this context, it is an important proactive effort to predict how riverine C fluxes would respond to future changes in monsoon rainfall patterns.



#### 4 Effects of river impoundments

According to a recent estimate based on the Global Reservoir and Dam database (GRanD), there may exist about 16.7 million reservoirs larger than 0.01 ha globally, with a combined storage capacity of 8069 km<sup>3</sup> (Lehner et al., 2011). Out of 235 6862 dams registered in GRanD with a total storage capacity of 6197 km<sup>3</sup>, 1906 dams located in Asia (excluding Middle East Asia and western Russia) store 1625 km<sup>3</sup> water, accounting for 26% of the global storage capacity. AQUASTAT, a global water information system operated by Food and Agriculture Organization (FAO), provides a similar estimate for the reservoir storage capacity of southern and eastern Asia: 1325 km<sup>3</sup> (Table 2; FAO, AQUASTAT). Over the last decades, 240 rivers across Asia have been increasingly impounded by dams of various type and size and a recent boom in constructing hydroelectric dams is posing an unprecedented challenge for the sustainable management of the affected river basins (Grumbine et al., 2012; Winemiller et al., 2016). River impoundments not only affect downstream flows but also disrupt the ecological and biogeochemical connectivity of rivers (Lehner et al., 2011; Winemiller et al., 2016; Maavara et al., 2017). A growing number of dams have been decreasing both water and sediment fluxes, sequestering over 100 billion metric tons of 245 sediment and 1 to 3 billion metric tons of C in reservoirs constructed over the last 50 years (Syvitski et al., 2005). Many Asian and African rivers have been among the most affected river systems, with greatly reduced sediment exports to the oceans compared to the pre-dam era (Syvitski et al., 2005).

The Yellow River in northern China is an excellent example illustrating basin-scale anthropogenic perturbations to the sediment and C transport (Fig. 3). While the sediment load peaked during the period 1800–1950 following a millennium of 250 aggravating soil erosion in the Loess Plateau, it has drastically declined by 90% over the last 60 years resulting primarily from human activity (Chen et al., 2015; Wang et al., 2015). Particularly, silt check dams and reservoirs, along with hillslope soil conservation measures such as terrace farming, played a crucial role in the observed reductions. More than 110,000 silt check dams have been constructed in the Loess Plateau since the 1950s, trapping approximately 21 billion tons of sediment in the reservoirs (Zhang et al., 2016). A conservative estimate indicates that the rate of annual POC trapping in more than 255 3,000 large dams (excluding 110,000 silt check dams) within the Yellow River basin can amount to 3.3–4.3 Tg C yr<sup>-1</sup> (1 Tg = 10<sup>12</sup> g; Zhang et al., 2013; Ran et al., 2014), which is similar in magnitude to the total organic C export to the Bohai Sea (4.1 Tg C yr<sup>-1</sup>; Ran et al., 2014; Fig. 3). Furthermore, as an important attempt to control soil erosion, the Chinese government initiated the largest ever revegetation program in history called the “Grain for Green Project” from the late 1990s. Implementation of this project has made an additional contribution to the decreasing trend of sediment flux since then 260 (Wang et al., 2015), and the resulting impacts on soil organic C stocks and the riverine C fluxes are also far-reaching (Feng et al., 2013). It is anticipated that human activity will further affect sediment and C dynamics in the Yellow River basin in the foreseeable future. For example, another 163,000 silt check dams are being planned on the Loess Plateau through 2020 (Zhang et al., 2016), and the resulting impact on OC burial will be substantial.

While POC trapped in the reservoir sediments has been considered as a relatively stable C sink (Zhang et al., 2013), little is 265 known about the transformations between POC and DOC and the release of CO<sub>2</sub> and other GHGs during the biodegradation





of POC and DOC in the increasingly impounded rivers across Asia (Sarma et al., 2011). As illustrated by the relatively high rate (27%) of CO<sub>2</sub> emission from the POC eroded from the entire Yellow River basin (Ran et al., 2014; Fig. 3), the organic C in highly turbid waters of many Asian rivers can become an important source of CO<sub>2</sub> during the fluvial transport and sediment storage. Although the rate of CO<sub>2</sub> evasion from the water surface can increase in the impounded river reaches as  
270 longer residence times tend to create favourable environments for microbial biodegradation of organic C (Ittekkot et al., 1985; Ran et al., 2015a), the countering effect of enhanced planktonic uptake of CO<sub>2</sub> in the euphotic reservoir surface has rarely been compared against biodegradation (refer to the wide range of *p*CO<sub>2</sub> summarized in Table 3). Based on extensive CO<sub>2</sub> evasion measurements in the river-reservoir-river continuum on the Loess Plateau, Ran et al. (2017a) found that the  
275 Loess Plateau reservoirs acted as relatively small sources or even sinks of C, due largely to the significantly reduced turbulence and enhanced photosynthesis. In comparison, both the upstream and downstream reaches were larger C sources for the atmosphere driven by strong turbulence in the aqueous boundary layer. Similarly, Liu et al. (2016) observed over 60% decreases in *p*CO<sub>2</sub> along the eutrophic impounded reaches of the Three Gorge Reservoir in the Yangtze River, but they suggested that the effect of enhanced primary production would be rather temporary and local compared to the predominant role of allochthonous C in fuelling *p*CO<sub>2</sub> dynamics.

280 In the Lancang River (the upper Mekong River located in China), Li et al. (2013) observed dramatic increases in the abundance of phytoplankton and a shift of the algal community toward *Chlorophyta* and *Cyanophyceae*, following the construction of cascade dams since 1995. In a recent study that compared the emission rates of CO<sub>2</sub> and CH<sub>4</sub> across the upper riverine reach and six cascade dams along the Lancang River, Shi et al. (2017) found that gas emission rates, particularly those of CH<sub>4</sub>, were highest in the most upstream and second newest dam and that % organic C in the reservoir  
285 bottom sediment had decreased with the increasing age of the dams. These results suggest that favourable conditions created by river impoundments, such as increased water temperature and retention time, can stimulate OM processing in both the impounded water and trapped sediments, at least in the short term following the construction of dams on the high-POC mountainous rivers such as the Lancang.

The export of sediment and POC to the coastal waters surrounding the Indian subcontinent generally peaks during the  
290 monsoon period from June to September when southwest monsoonal rainfalls drastically increase runoff (Sarma et al., 2012; Galy et al., 2013; Krishna et al., 2015a,b). Most of the major Indian rivers have been impounded by dams of various type and size to meet domestic and industrial water demands during the dry period. In the case of the Krishna river basin, dam construction has decreased the sediment load from 67.7 Tg yr<sup>-1</sup> measured at the upper reach to 4.11 Tg yr<sup>-1</sup> at the mouth of the river (Ramesh and Subramanian, 1988). Indian monsoonal rivers discharge the largest share of POC export from the  
295 Asian rivers (Ludwig et al., 1996; Galy et al., 2015). Although altered discharges of these rivers as a consequence of climate variability and anthropogenic perturbations can have significant impacts on the amount and lability of DOC and POC exported to the Indian coastal waters (Ittekkot et al., 1985; Krishna et al., 2015a), the effects of large dams have been studied only in a few estuaries of the dammed rivers such as the Godavari estuary (Sarma et al., 2011). There has been no systematic investigation of altered rates of GHG emissions from the impounded reaches of the Ganges River (Table 3), although many



300 large dams and barrages have been constructed on the mainstem and major tributaries. Because of this poor spatial coverage of available field measurements, estimating GHG emissions from impounded rivers in India would be really challenging. Despite this lack of data, Panneer Selvam et al. (2014) ventured to estimate the emission rates of CO<sub>2</sub> and CH<sub>4</sub> for the entire India's inland waters at 22.0 Tg CO<sub>2</sub> yr<sup>-1</sup> and 2.1 Tg CH<sub>4</sub> yr<sup>-1</sup>, respectively, by extrapolating their flux measurements at 45 water bodies in South India. While they provided the emission rates of 2.37 Tg CO<sub>2</sub> yr<sup>-1</sup> and 0.33 Tg CH<sub>4</sub> yr<sup>-1</sup> for the man-  
305 made reservoirs and barrages, a follow-up study (Li and Bush, 2015), which considered additional literature data from the large rivers in northern India and the estimates for reservoir downstream fluxes through spillways and turbines, proposed much higher estimates: 3.08 Tg CO<sub>2</sub> yr<sup>-1</sup> and 6.27 Tg CH<sub>4</sub> yr<sup>-1</sup>.

A significant reduction in the primary production observed in the Godavari River, the largest monsoonal river in India, was ascribed to the removal of nitrogen and phosphorus in several dams (Das, 2000). It has been observed that the river delivers  
310 large amounts of terrestrial OM (mainly from C3 plants) to and supports heterotrophic activity in the estuaries and coastal waters (Sarma et al., 2009; 2014). Studies conducted in the Godavari estuary have found that during the peak discharge periods in the monsoon season, the estuary receiving discharge waters from an upstream dam exhibited extraordinarily high levels of pCO<sub>2</sub> up to 33,000 µatm compared to the dry season values lower than 500 µatm, presumably due to enhanced bacterial decomposition of the organic C released from the upstream dam in the highly eutrophic estuary (Sarma et al., 2011,  
315 Prasad et al., 2013). It demands further research to establish whether the monsoonal eutrophication in impounded reaches of Indian rivers usually leads to an enhanced heterotrophy, rather than a boost in autotrophy, increasing CO<sub>2</sub> outgassing from the impounded reaches and downstream estuaries (Prasad et al., 2013). Pradhan et al (2014) reported that during dry years lower rainfalls, combined with impoundment effects, increased the fraction of labile OM derived from the riverine and estuarine phytoplankton. Ramesh et al (2015) observed that damming of rivers and construction of reservoirs significantly  
320 increased the retention of particulate OM in the Godavari and Krishna rivers.

With regard to the fate of POC trapped in the reservoirs, an important question remains as to how the amount and lability of the stored C change in the short period following the dam construction (Barros et al., 2011; Maavara et al., 2017). Although large pulses of GHGs are released from the flooded vegetation and soil OM during the initial flooding phase (Abril et al., 2005; Chen et al., 2009; Hu and Cheng, 2013; Deshmukh et al., 2016, 2017), sedimentation can accumulate a growing  
325 amount of C in reservoir sediments, greatly decreasing the rate of CO<sub>2</sub> release from aging reservoirs (Barros et al., 2011). Large pulse emissions of CO<sub>2</sub> and CH<sub>4</sub> have been measured in the years following the construction of the Three Gorges Dam on the Yangtze River (Chen et al., 2009) and the Nam Theun 2 on the large tributary feeding into the middle reach of the Mekong River (Deshmukh et al., 2016, 2017), emphasizing the initial flooding phase as the hot moment of GHG emissions from the impounded river. A recent report on drought-enhanced emissions of GHGs in an old hydroelectric reservoir in  
330 Korea suggested that stochastic emissions during extreme climatic events can reverse the trend of declining C emissions from aging reservoirs by the offsetting effect of extreme events on the C accumulated in reservoir sediments over time scales of years to decades (Jin et al., 2016).



## 5 Effects of increasing water pollution in Asian river systems

335 Many streams and rivers across Asia are highly polluted by agricultural runoff and domestic and industrial wastewater, with  
water quality often exhibiting large seasonal variations associated with regional monsoon rainfall regimes (Park et al., 2010;  
Park et al., 2011; Evans et al., 2012, Bhatt et al., 2014). Using AQUASTAT data, Evans et al. (2012) estimated the annual  
wastewater generation in Asia around the year 2000 at 142 km<sup>3</sup>, of which only an estimated 33–35% was treated before  
being discharged to streams and rivers. We used the latest data available on the AQUASTAT webpage to provide more up-  
340 to-date estimates of water withdrawal and wastewater production, focusing on southern and eastern Asia (FAO,  
AQUASTAT). In 2010, the annual municipal water withdrawal in 24 southern and eastern Asian countries was 201.6 km<sup>3</sup>,  
accounting for 43.4% of the global municipal withdrawal (464.1 km<sup>3</sup>; Table 2). The total volume of the municipal  
wastewater generated each year within urban areas of these countries was 120.2 km<sup>3</sup>. The generated wastewater included  
domestic, commercial, and industrial effluents, and storm water runoff, accounting for 38.6% of the global municipal  
345 wastewater production (311.6 km<sup>3</sup>). Based on the AQUASTAT and other published data, Mateo-Sagasta et al. (2015)  
estimated that each year more than 330 km<sup>3</sup> of the municipal wastewater are produced globally. Although the volume of the  
municipal wastewater generated in these Asian regions constitutes only ~0.9% of the renewable surface water available in  
these regions (14,027.1 km<sup>3</sup>), both treated and untreated wastewater can have disproportionately large impacts not only on  
the water quality and ecological integrity of downstream aquatic ecosystems (Meybeck and Helmer, 1989; Evans et al., 2012)  
350 but also on the riverine GHG emissions (Yoon et al., 2017).

Compared to the extensive studies conducted in polluted rivers and estuaries in Europe and North America (Frankignoulle et  
al., 1998; Borges et al., 2006; Hartmann et al., 2007; Borges and Abril, 2011; Griffith and Raymond, 2011; Amann et al.,  
2012; Joesoef et al., 2015), relatively few efforts have been made to measure *p*CO<sub>2</sub> in polluted Asian rivers, except for some  
large rivers and estuaries in East Asia (Zhai et al., 2005; Chou et al., 2013; Ran et al., 2015b; Yoon et al., 2017). These  
355 studies, together with a small number of studies that used water chemistry data to estimate the levels of *p*CO<sub>2</sub> in major Asian  
rivers such as the Mekong (Li et al., 2013), the Yangtze (Ran et al., 2017b), the Ganges-Brahmaputra (Manaka et al., 2015),  
and Indian estuaries (Gupta et al., 2009; Sarma et al., 2012), underscored the importance of anthropogenic OM and nutrients  
for riverine CO<sub>2</sub> dynamics, particularly along the lower river reaches and estuaries draining highly populated areas. When  
published data of *p*CO<sub>2</sub> were compared between the headwaters and the tributaries feeding into the middle and lower reaches  
360 of the major Asian rivers, tributary *p*CO<sub>2</sub> levels (mean: 2,128 μatm) tended to be higher than those for the headwaters of the  
both global (mean: 1116 μatm) and Asian rivers (mean: 819 μatm) (Table 3 and references therein). Some studies have  
examined the effects of domestic and industrial wastewaters on the chemical composition and lability of riverine organic C  
(e.g., Guo et al., 2014). By comparing fluorescence excitation-emission matrices (EEMs) of DOM between the branches and  
tributaries of the Yangtze River estuary, Guo et al. (2014) found that labile DOM components delivered by the Huangpu  
365 River, a highly polluted tributary, exerted a disproportionately large influence on the biodegradability of DOM in the  
Yangtze estuary. Direct underway measurements of *p*CO<sub>2</sub> along the river and estuarine reaches of a few river systems in



China also indicated a potential activation of riverine microbial processing and enhanced CO<sub>2</sub> evasion from polluted waterways (Zhai et al., 2005; Chou et al., 2013; Wang et al., 2017).

As eutrophication becomes more common in rivers draining highly populated watersheds as a consequence of global urbanization and water pollution, eutrophic rivers often exhibit metabolic rates that have rarely been observed in the flowing water systems under minimal to low human influences (Meybeck and Helmer, 1989; Hilton et al., 2006; Garnier and Billen, 2007). A recent report on CO<sub>2</sub> outgassing from a highly urbanized river in Korea suggested a potential regime shift in riverine metabolic processes by showing a shift in the relationship between Chl *a* and *p*CO<sub>2</sub> from the upstream reach less enriched in nutrients and CO<sub>2</sub> to the eutrophic downstream reach receiving highly polluted urban tributaries carrying WWTP effluents (Yoon et al., 2017; Fig. 5). As suggested by this case study that was conducted in the Han River where the middle reach is affected by cascade dams and the lower reach receives urban streams draining the Seoul metropolitan area, river eutrophication, in combination with impoundment effects, creates discontinuities in the metabolic processes along the longitudinally connected river reaches. In accordance with the findings of large spatial and seasonal variations in the balance between autotrophy and heterotrophy in eutrophic European rivers (Garnier and Billen, 2007), enhanced bacterial degradation of OM of both allochthonous and autochthonous origin in the eutrophic lower reach receiving high loads of organic pollutants might greatly increase the level of *p*CO<sub>2</sub> despite the longitudinal increase in primary production with widening channel toward the river mouth, moving the regime of riverine metabolism away from those found in the less eutrophic upstream reach.

With the basin-wide average *p*CO<sub>2</sub> around 2,257 (147–9,659) μatm, the Yellow River water has been evaluated as a source of CO<sub>2</sub> for the atmosphere (Ran et al., 2015a, b; Ran et al., 2017a; Table 3; Fig. 4). The CO<sub>2</sub> evasion from the fluvial network of the whole basin was estimated at 4.7–7.9 Tg yr<sup>-1</sup>, with >70% emitting from the tributaries draining the Loess Plateau (Ran et al., 2014, 2015b; Fig. 3). Water pollution within the Yellow River basin in recent decades has become an increasingly pressing environmental issue for watershed management and water resources exploitation, in particular for the middle and lower reaches flanked by large industrial complexes and irrigated farmlands (Zhang et al., 2013). Agricultural runoff, domestic sewage, and industrial wastewater released from the basin inhabited by a population > 100 million have been aggravating water pollution across the basin (Li et al., 2006; Lu et al., 2015). Anthropogenic pollutants may affect not only water quality but also the riverine C cycling within and beyond the basin. For example, drainage waters from agricultural croplands containing high loads of DOC have resulted in a significant increase in DOC concentration in the middle reach of the Yellow River, and wastewater discharged from large regional urban centers has greatly elevated the concentrations of DOC and POC in the lower reach, particularly in winter (Zhang et al., 2013). In addition, recent studies focusing on polycyclic aromatic hydrocarbons (PAHs) and phthalic acid esters (PAEs) indicated extraordinarily high pollution levels, compared with rivers in other countries (Li et al., 2006; Sha et al., 2007). Tributaries typically exhibit higher pollution levels than the mainstem Yellow River, as a combined result of higher loads of pollutants discharged from local sources and the dilution in the mainstem by the higher flow. Relatively high POC concentrations in these highly polluted river reaches (e.g., Li et al., 2006) suggest that increasing levels of water pollution can affect the riverine C cycling by



providing more sources of allochthonous C. There has been no systematic investigation of pollution impacts on the riverine transformations of organic C and GHG emissions in the Yellow River basin, although the potential biogeochemical impacts might be far-reaching beyond the basin to the downstream coastal ecosystems.

It is very difficult to evaluate overall pollution impacts on the mainstem Mekong River as very few systematic measurements  
405 of the nutrient and C cycles of the Mekong River have been made, except for the short reaches of the lower Mekong in Laos and Cambodia (Alin et al., 2011; Ellis et al., 2012; Martin et al., 2013) and in the Mekong Delta (Borges et al., 2017). The basic properties of the Lower Mekong are consistent with the other big rivers of Southeast Asia and other similar climate zones. The mean annual DIC and alkalinity in the Mekong near Phnom Penh (~1.1 mM; J. Richey, unpublished data) was close to that of the Pearl River (1 mM), and intermediate between low-alkalinity rivers such as the Amazon (typical values in  
410 the downstream reach at Obidos: 0.25 – 0.6 mM; Richey et al., 1990; Mayorga and Aufdenkampe, 2002) and high-alkalinity rivers such as the Mississippi and Yellow River (1.5 – 3 mM; Raymond and Cole, 2003; Ran et al., 2015a). The annual DIC flux of the Mekong was 3.95 Tg, with DIC and alkalinity both negatively correlated with discharge (J. Richey, unpublished data). This trend, which has also been observed in the Pearl (Zhang et al., 2007) and Yellow River (Ran et al., 2015a), has been attributed to the dominance of a weathering-based source in the dry season which is diluted by less ion-rich source  
415 (rainwater) during the high-flow periods (Cai et al., 2008). The mean of reported values for the lower Mekong River is 1235  $\mu\text{atm}$  (Table 3). Using a model based on pH and alkalinity, Li et al. (2013) reported a similar mean of  $p\text{CO}_2$  for the lower Mekong River basin: 1090 (224–5,970)  $\mu\text{atm}$ . Alin et al. (2011) measured similar values (~1200  $\mu\text{atm}$ ) at eight mainstem locations in Laos and Cambodia. The seasonal trend in  $p\text{CO}_2$  opposes the alkalinity and DIC trends, peaking in the flood season and lowest in the dry season, similar to several previous studies in tropical river systems (Sarma et al., 2011; Borges  
420 et al., 2017).

The level of  $p\text{CO}_2$  in the Mekong River tended to increase downstream, with an average of 812  $\mu\text{atm}$  near Chiang Saen, Thailand increasing toward 1670  $\mu\text{atm}$  in the Mekong Delta near Cantho, Vietnam (Li et al., 2013). The same study indicated potential effects of polluted tributaries on  $\text{CO}_2$  emissions from the mainstem Mekong by showing relatively high  
425  $p\text{CO}_2$  values approaching 2000–3000  $\mu\text{atm}$  in tributaries draining the highly populated areas such as the Tonle Sap near Phnom Penh and local river channels along the Bassac in the Mekong Delta (Li et al., 2013; Table 3). In Phnom Penh, a combined drainage system delivers untreated municipal wastewater and storm runoff either directly or through four natural wetlands surrounding the city used for natural purification to the Tonle Sap and Mekong (Irvine et al. 2006). The poor purification capacity of the natural wetlands is too limited to counteract the ever increasing pollution levels of the municipal wastewater, resulting in a continuous deterioration of the water quality of wastewater-receiving rivers. MoWRAM (2016)  
430 has recently reported that total nitrogen concentrations in the Mekong downstream of Phnom Penh increased by approximately 20% from 2012 to 2015. However, there has been no systematic assessments of local pollution impacts on the carbon fluxes of the Mekong. Measurements of  $p\text{CO}_2$  along three freshwater channels in the Mekong Delta ranged between 1,895 and 2,664  $\mu\text{atm}$  during the high flow periods of December 2003 and October 2004 (Borges et al., 2017) and exceeded



the range of 703–1,597  $\mu\text{atm}$  observed in the upstream reach during the similar period (September–October, 2004 and 2005) by Alin et al. (2011). As suggested by Borges et al. (2017), anthropogenic pollution sources in the densely populated and cultivated areas of the Delta may release more  $\text{CO}_2$  and biodegradable OM compared to the upstream reach.

As summarized in Table 3, many studies of aquatic  $\text{CO}_2$  dynamics in India have been conducted in estuaries and coastal areas (e.g., Mukhopadhyay et al., 2002; Biswas et al., 2004; Gupta et al., 2009; Sarma et al., 2012; Samanta et al., 2015), except for the secondary data of  $p\text{CO}_2$  that can be estimated based on  $\text{CO}_2$  system calculations (Pierrot et al., 2006) and water quality data collected in various headwaters (Sarin et al., 1989; Bickle et al., 2003; Chakrapani and Veizer, 2005) and lower reaches (Manaka et al., 2015) of the Ganges-Brahmaputra. The values of  $p\text{CO}_2$  estimated for some headwaters, lower reaches, and tributaries of the Ganges basin (mean: 891; range: 16–2,778  $\mu\text{atm}$ ) were relatively low compared to other Asian rivers (Table 3). Only one study directly measured the rates of  $\text{CO}_2$  and  $\text{CH}_4$  emission from various inland waters across three southern Indian states (Panneer Selvam et al., 2014). In a study of human impacts on C dynamics in the Cochin estuary, Southern India, Gupta et al. (2009) ascribed monsoonal  $p\text{CO}_2$  increases up to 6,000  $\mu\text{atm}$  to the enhanced decomposition of the OM released from anthropogenic sources upstream. A particular attention has been paid to the emission of  $\text{CO}_2$  and  $\text{CH}_4$  from the Indian part of the deltaic region of the Ganges-Brahmaputra system that includes estuaries with contrasting biogeochemical features: the anthropogenically impacted Hooghly estuary and the mangrove-dominated estuaries of Sundarbans, the world's largest mangrove ecosystem (Mukhopadhyay et al., 2002; Biswas et al., 2004; Biswas et al., 2007; Dutta et al., 2015, 2017; Samanta et al., 2015). The Hooghly estuary was found as net heterotrophic, with the fugacity of  $\text{CO}_2$  ( $f\text{CO}_2$ ) and  $\text{CH}_4$  levels varying from  $\sim 400$ –700  $\mu\text{atm}$  and 10.3–59.25 nM, respectively (Mukhopadhyay et al., 2002; Biswas et al., 2007). On an annual scale, the Hooghly estuary acts as a source of both  $\text{CO}_2$  ( $-2.78$  to  $84.4 \text{ mmol m}^{-2} \text{ d}^{-1}$ ; Mukhopadhyay et al., 2002) and  $\text{CH}_4$  ( $36.7$ – $6193.5 \text{ nmol m}^{-2} \text{ hr}^{-1}$ ; Biswas et al., 2007) to the atmosphere. The estuaries of Sundarbans were reported as being net heterotrophic, with  $f\text{CO}_2$  and  $\text{CH}_4$  concentrations varying between 160–797  $\mu\text{atm}$  (Biswas et al., 2004) and  $54.20 (\pm 5.06)$ – $90.91 (\pm 21.20)$  nM, respectively, and hence as functioning as a source for both  $\text{CO}_2$  ( $314.6 \text{ mmol m}^{-2} \text{ d}^{-1}$ ) and  $\text{CH}_4$  ( $4.66$ – $17.59 \text{ } \mu\text{mol m}^{-2} \text{ d}^{-1}$ ) to the atmosphere (Dutta et al., 2015). Based on the mass balance between source and sink inventories, Dutta et al. (2015) estimated that annually  $\sim 0.5$  Gg of  $\text{CH}_4$  was exported from the estuaries of Sundarbans to the northern Bay of Bengal.) Although other components of the estuarine C biogeochemistry have not yet been studied comprehensively in these systems, Samanta et al. (2015) reported a large annual DIC export [ $(3.1$ – $3.7) \times 10^{12}$ g] from the Hooghly estuary to the Bay of Bengal, suggesting estuarine conservative mixing as well as in situ biogeochemical processes such as OM biodegradation and carbonate dissolution as key controls on the export and isotopic composition of DIC. The saline estuarine zone functioned as an important source of DIC (up to 50% of the annual estuarine export to the bay), particularly in the monsoon periods. Based on a few available data of wastewater discharge and DIC concentrations, direct anthropogenic sources of DIC within the Hooghly basin were estimated to account for only 2–3% of the river water DIC concentrations, although it remains unanswered how much the biodegradation of organic C released from anthropogenic sources could contribute to DIC generation during the transport to the bay (Samanta et al., 2015).



Large knowledge gaps still exist in understanding human influences on emissions of CO<sub>2</sub> and other GHGs from the estuaries of the eastern India and associated river systems. There are some ongoing projects investigating the effect of anthropogenic pollution on the spatial variations of dissolved CO<sub>2</sub> and CH<sub>4</sub> in the Hooghly and Sundarbans estuaries (Kumar, unpublished data). Both CO<sub>2</sub> (604–6524 μatm) and CH<sub>4</sub> (15.4–445.7 nM) varied over a wide range in the Hooghly compared to Sundarbans (CO<sub>2</sub>: 332–490 μatm, CH<sub>4</sub>: 41.6–71.5 nM). Estuarine CH<sub>4</sub> is completely exogenous with higher emission from the Hooghly compared to Sundarbans (Hooghly/Sundarbans = 1.55). CO<sub>2</sub> emission from the Hooghly is also significantly higher (Hooghly/Sundarbans = 247), suggesting a significant contribution of anthropogenic sources to the emission of GHGs from the polluted estuarine system such as the Hooghly. High-resolution monitoring conducted in other Indian estuaries and adjacent coastal water bodies have revealed that decreased river discharge would create conditions for algal blooms that can lead to hypoxic conditions, biodiversity reduction, and decreased fish harvests (Sarma et al., 2009, 2010, 2011; Bharathi, 2015). In addition, decreased river discharge can enhance coastal upwelling, leading to further increase in pCO<sub>2</sub> levels and acidification in the adjacent coastal waters (Sarma et al., 2015).

## 6 Summary and future research needs

Despite local differences in prevailing environmental conditions and economic development, river systems across the eastern and southern Asia share two commonalities. First, large seasonal variations in precipitation and runoff associated with the Asian monsoon systems play a critical role in all hydrologically mediated riverine processes including those affecting C fluxes. Second, an unprecedented rapid growth in population and economy is causing tremendous perturbations to water and material flows along the rivers that are not only regulated by dams and but also polluted by urban sewage and agricultural runoff. Given the large seasonality inherent in the monsoon hydrology, these anthropogenic land-water-scapes might be particularly vulnerable to climatic variability and extremes, as exemplified by strengthened flashy storm responses of sediment and C export from disturbed watersheds during extremely wet monsoon periods (Park et al., 2010; Jung et al., 2012). To better assess the interactive effects of climate change and human-induced perturbations to the riverine networks of interacting land and water patches, we suggest that the long-standing concept of river continuum assuming ‘natural’ river states should be complemented with alternative perspectives of ‘discontinuity’ or ‘discontinuous continuity’ (*sensu* Poole, 2002) in riverine metabolisms and C fluxes created in impounded and/or eutrophic reaches of rivers draining increasingly urbanizing watersheds across Asia.

This review identified an alarming regional trend concerning dam construction booms and ensuing impoundment-induced alterations of the rates of GHG emissions and sediment C storage in major rivers across the southern and eastern Asian regions. As illustrated by large pulse emissions of CO<sub>2</sub> and CH<sub>4</sub> in the years following the construction of the Three Gorges Dam on the Yangtze River and cascade dams and the Nam Theun 2 in the Mekong River basin, flooded soils and vegetation can become major sources of GHGs during the initial years following dam construction. Long-term changes in GHG emissions and sediment C storage might vary with dam location, initial conditions of the flooded area, and land use changes



500 occurring within the watersheds. As summarized in Table 3, there have been very few studies that measured or estimated  $p\text{CO}_2$  in the impounded reaches of the dammed Asian rivers, making it very difficult to constrain factors crucial for the spatial and temporal variations in  $p\text{CO}_2$  along the impounded reaches. The current booms of mega dam construction across Asia, which starkly contrast with very few large dam projects commissioned in Europe and North America over the recent decades, urgently demand more systematic assessments of far-reaching environmental impacts including riverine C transport and GHG emissions. A relevant, but rarely investigated research topic is as to how more frequent droughts associated with regional climate change can reverse the gradually decreasing GHG emissions from the impounded river reaches through enhanced decomposition of the C stored in the reservoir bottom sediment.

505 Although rapid urbanization across Asia is aggravating eutrophication and organic pollution in many large rivers draining metropolitan areas with a limited capacity of wastewater treatment infrastructure, the scarcity of high-quality monitoring data represents a huge challenge for a more thorough assessment of the current status of riverine metabolisms and  $\text{CO}_2$  outgassing from the impacted rivers. Some exploratory studies conducted in highly urbanized watersheds in East Asia (e.g., Wang et al., 2017; Yoon et al., 2017) have questioned whether the conventional conceptual framework perceiving riverine C fluxes as a gradual longitudinal continuum can address large cross-scale variations and pulsatile patterns of riverine  $\text{CO}_2$  outgassing observed in the highly modified river systems. Given the large share of the studied Asian regions (~40%) in the global municipal wastewater production and disproportionately poor wastewater treatment infrastructure, it remains largely unknown whether our current understanding of biogeochemical processes in urban river systems in Europe and North America can help explain idiosyncratic features of OM composition and turnover in streams and rivers contaminated with high loads of nutrients and raw sewage. Building on conceptual and predictive models developed for highly eutrophic river systems in Europe and North America (e.g., Garnier and Billen, 2007), we need to develop new integrative frameworks to explain river-specific responses to the unprecedented pace and scale of urbanization and water pollution.

515 In addition to the general regional patterns of river impoundments and eutrophication, there are also some other emerging research challenges. As observed in the Tibetan Plateau, urbanization and dam construction have expanded to the upstream headwater reaches of the large rivers such as the Mekong, Yangtze, and Yellow River. These anthropogenic perturbations, coupled with the fragile ecosystems on the Tibetan Plateau, are likely to further affect the riverine C cycle in the context of climate change impacts. The magnitude of perturbations would be much larger than previously thought and the impact may be more widespread. Given the considerable C storage in soils and wetlands on the Tibetan Plateau, studying the human-induced C dynamics is of great importance for the global C cycle. In the case of Indian river systems, large-scale modifications in river discharge and C fluxes are being expected as a consequence of a growing number of dams and a new national river development project called Inter-Linking of Rivers (Ministry of Water Resources, River Development, and Ganga Rejuvenation; <http://wrmin.nic.in/forms/list.aspx?lid=1279>). Because the Inter-Linking Rivers project may have far-reaching impacts on the hydrology and biogeochemistry of Indian rivers and adjacent coastal waters, there is an urgent need to collect field data required to assess the current status and longer-term effects of the project.





To address both region-wide issues and emerging local challenges, more efforts should be given to build collaborative research networks that can provide practical guides and methodologies for designing and conducting field monitoring of riverine C fluxes at multiple spatial and temporal scales. Although this review could not address in detail technical issues related to CO<sub>2</sub> measurements and flux calculation, an important, but very challenging task in providing more accurate estimates of CO<sub>2</sub> outgassing is obtaining more reliable *p*CO<sub>2</sub> measurements and gas transfer velocities required for CO<sub>2</sub> flux calculation (Raymond et al., 2012; Yoon et al., 2016). Most datasets used for assessing regional-scale CO<sub>2</sub> outgassing have employed scaling laws based on coefficients derived from relatively flat environments compared to the rather steep terrain characteristic of many parts of Asia (c.f. Raymond et al., 2012). Region-specific scaling laws and coefficients, along with more *p*CO<sub>2</sub> measurements in many unexplored rivers, would contribute to reducing large uncertainties in current estimates of riverine C fluxes.

#### **Data availability**

Data are available and can be requested from the corresponding author (jhp@ewha.ac.kr).

#### **545 Author contribution**

All authors contributed to data acquisition, the discussion of concepts and research topics, and manuscript preparation. The manuscript was written through concerted efforts of all authors, coordinated by J.-H. Park.

#### **Competing interests**

The authors declare that they have no conflict of interest.

#### **550 Acknowledgements**

This work was supported by the Asia-Pacific Network for Global Change Research (CRRP2016-01MY-Park). JHP was also supported by an additional funding from the National Foundation of Korea (2017R1D1A1B06035179). We thank Dr. Tae Kyung Yoon for providing a figure modified from the supplementary information of his publication.



## References

- 555 Abril, G., Guérin, F., Richard, S., Delmas, R., Galy-Lacaux, C., Gosse, P., Tremblay, A., Varfalvy, L., Dos Santos, M. A.,  
and Matvienko, B.: Carbon dioxide and methane emissions and the carbon budget of a 10-year old tropical reservoir  
(Petit Saut, French Guiana), *Global Biogeochem. Cycles*, 19, GB4007, doi:10.1029/2005GB002457, 2005.
- Abril, G., Bouillon, S., Darchambeau, F., Teodoru, C.R., Marwick, T.R., Tamooh, F., Ochieng Omengo, F., Geeraert, N.,  
Deirmendjian, L., Polsenaere, P., and Borges, A.V.: Technical Note: Large overestimation of pCO<sub>2</sub> calculated from pH  
560 and alkalinity in acidic, organic-rich freshwaters. *Biogeosciences* 12, 67–78, doi:10.5194/bg-12-67-2015, 2015.
- Alin, S. R., Rasera, M. F. F. L., Salimon, C. I., Richey, J. E., Holtgrieve, G. W., Krusche, A. V., and Snidvongs, A.: Physical  
controls on carbon dioxide transfer velocity and flux in low-gradient river systems and implications for regional carbon  
budgets, *J. Geophys. Res.*, 116, G01009. doi:10.1029/2010JG001398, 2011.
- Allan, J. D.: Landscapes and riverscapes: The influence of land use on stream ecosystems, *Annu. Rev. Ecol. Evol. Syst.*, 35,  
565 257–284, doi:10.1146/annurev.ecolsys.35.120202.110122, 2004.
- Amann, T., Weiss, A., and Hartmann, J.: Carbon dynamics in the freshwater part of the Elbe estuary, Germany: Implications  
of improving water quality, *Estuar. Coast. Shelf Sci.*, 107, 112–121, doi:10.1016/j.ecss.2012.05.012, 2012.
- Barros, N., Cole, J. J., Tranvik, L. J., Prairie, Y. T., Bastviken, D., Huszar, V. L. M., del Giorgio, P. and Roland, F.: Carbon  
emission from hydroelectric reservoirs linked to reservoir age and latitude, *Nat. Geosci.*, 4, 593–596,  
570 doi:10.1038/ngeo1211, 2011.
- Battin, T. J., Luyssaert, S., Kaplan, L.A., Aufdenkampe, A. K., Richter, A., and Tranvik, L. J.: The boundless carbon cycle,  
*Nat. Geosci.*, 2, 598–600, doi:10.1038/ngeo618, 2009.
- Baum, A., Rixen, T., and Samiaji, J.: Relevance of peat draining rivers in central Sumatra for the riverine input of dissolved  
organic carbon into the ocean, *Estuar. Coast. Shelf Sci.*, 73, 563–570, doi:10.1016/j.ecss.2007.02.012, 2007.
- 575 Bharathi, M. D.: Variability in Composition and Diversity of Phytoplankton in the Indian Estuaries and Coastal Bay of  
Bengal, Ph.D. thesis, Adikavi Nannayya University, Rajahmundry, 2015.



- Bhatt, M. P., McDowell, W. H., Gardner, K. H., and Hartmann, J.: Chemistry of the heavily urbanized Bagmati River system in Kathmandu Valley, Nepal: export of organic matter, nutrients, major ions, silica, and metals, *Environ. Earth Sci.*, 71, 911–922, doi:10.1007/s12665-013-2494-9, 2014.
- 580 Bickle, M. J., Bunbury, J., Chapman, H. J., Harris, N. B. W., Fairchild, I. J., and Ahmed, T.: Fluxes of Sr into the headwaters of the Ganges, *Geochim. Cosmochim. Acta*, 67, 2567–2584, doi:10.1016/S0016-7037(03)00029-2, 2003.
- Biswas, H., Mukhopadhyay, S. K., De, T. K., Sen, S., and Jana, T. K.: Biogenic controls on the air-water carbon dioxide exchange in the Sundarban mangrove environment, northeast coast of Bay of Bengal, India, *Limnol. Oceanogr.*, 49, 95–101, doi:10.4319/lo.2004.49.1.0095, 2004.
- 585 Biswas, H., Mukhopadhyay, S. K., Sen, S., and Jana, T. K.: Spatial and temporal patterns of methane dynamics in the tropical mangrove dominated estuary, NE Coast of Bay of Bengal, India, *J. Marine Syst.*, 68, 55–64, doi:10.1016/j.jmarsys.2006.11.001, 2007.
- Borges, A. V., and Abril, G.: Carbon dioxide and methane dynamics in estuaries, in: *Treatise on Estuarine and Coastal Science*, Volume 5, Wolanski, E., and McLusky, D. (Eds.), Academic Press, Waltham, 119–161, doi:10.1016/B978-0-590-12-374711-2.00504-0, 2011.
- 590 Borges, A. V., Schiettecatte, L.-S., Abril, G., Delille, B., and Gazeau, F.: Carbon dioxide in European coastal waters, *Estuar. Coast. Shelf Sci.*, 70, 375–387, doi:10.1016/j.ecss.2006.05.046, 2006.
- Borges, A. V., Abril, G., and Bouillon, S.: Carbon dynamics in the Mekong Delta. *Biogeosciences Discuss.*, doi:10.5194/bg-2017-444, 2017, In review.
- 595 Butman, D. E., Wilson, H. F., Barnes, R. T., Xenopoulos, M. A., and Raymond, P. A.: Increased mobilization of aged carbon to rivers by human disturbance, *Nat. Geosci.*, 8, 112–116, doi:10.1038/ngeo2322, 2015.
- Cadenasso, M. L., Pickett, S. T., Groffman, P. M., Band, L. E., Brush, G. S., Galvin, M. F., Grove, J. M., Hagar, G., Marshall, V., McGrath, B. P., O'Neil-Dunne, J. P., Stack, W. P., and Troy, A. R.: Exchanges across land-water-scape boundaries in urban systems: strategies for reducing nitrate pollution, *Ann. N. Y. Acad. Sci.*, 1134, 213–232, 600 doi:10.1196/annals.1439.012, 2008.



- Cai, W. J., Guo, X. H., Chen, C.-T. A., Dai, M. H., Zhang, L. J., Zhai, W. D., Lohrenz, S. E., Yin, K., Harrison, P. J., and Wang, Y. C.: A comparative overview of weathering intensity and  $\text{HCO}_3^-$  flux in the world's largest rivers with emphasis on the Changjiang, Huanghe, Zhujiang (Pearl) and Mississippi Rivers, *Continental Shelf Research*, 28, 1538–1549, doi:10.1016/j.csr.2007.10.014, 2008.
- 605 Casas-Ruiz, J. P., Tittel, J., von Schiller, D., Catalán, N., Obrador, B., Gómez-Gener, L., Zwirnmann, E., Sabater, S., and Marce, R.: Drought-induced discontinuities in the source and degradation of dissolved organic matter in a Mediterranean river, *Biogeochemistry*, 127, 125–139, doi:10.1007/s10533-015-0173-5, 2016.
- Catalán, N., Marcé R., Kothawala, D. N., and Tranvik, L. J.: Organic carbon decomposition rates controlled by water retention time across inland waters, *Nat. Geosci.*, 9, 501–504, doi:10.1038/ngeo2720, 2016.
- 610 Chakrapani, G. J., and Veizer, J.: Dissolved inorganic carbon isotopic compositions in the Upstream Ganga river in the Himalayas, *Curr. Sci.*, 89, 553–556, 2005.
- Chen, H., Wu, Y., Yuan, X., Gao, Y., Wu, N., and Zhu, D.: Methane emissions from newly created marshes in the drawdown area of the Three Gorges Reservoir, *J. Geophys. Res.*, 114, D18301, doi:10.1029/2009JD012410, 2009.
- Chen, Y., Wang, K., Lin, Y., Shi, W., Song, Y., and He, X.: Balancing green and grain trade, *Nat. Geosci.*, 8, 739–741, doi:10.1038/ngeo2544, 2015.
- 615 Chou, W.-C., Gong, G.-C., Cai, W.-J., and Tseng, C.-M.: Seasonality of  $\text{CO}_2$  in coastal oceans altered by increasing anthropogenic nutrient delivery from large rivers: evidence from the Changjiang–East China Sea system, *Biogeosciences*, 10, 3889–3899, doi:10.5194/bg-10-3889-2013, 2013.
- Cole, J. J., Prairie, Y. T., Caraco, N. F., McDowell, W. H., Tranvik, L. J., Striegl, R. G., Duarte, C. M., Kortelainen, P., Downing, J. A., Middelburg, J. J., and Melack, J.: Plumbing the global carbon cycle: Integrating inland waters into the terrestrial carbon budget, *Ecosystems*, 10, 171–184, doi:10.1007/s10021-006-9013-8, 2007.
- 620 Crawford, J. T., Loken, L. C., Stanley, E. H., Stets, E. G., Dornblaser, M. M., and Striegl, R. G.: Basin scale controls on  $\text{CO}_2$  and  $\text{CH}_4$  emissions from the Upper Mississippi River, *Geophys. Res. Lett.* 43, 1973–1979. doi:10.1002/2015GL067599, 2016.



- 625 Dai, M., Yin, Z., Meng, F., Liu, Q., and Cai, W.-J.: Spatial distribution of riverine DOC inputs to the ocean: an updated global synthesis, *Curr. Opin. Environ. Sustain.*, 4, 170–178, doi:10.1016/j.cosust.2012.03.003, 2012.
- Das, A. K.: Limno-chemistry of some Andhra Pradesh reservoirs, *J. Inland Fish. Soc. India*, 32, 37–44, 2000.
- Degens, E. T., Kempe, S., and Richey, J. E.: Summary: biogeochemistry of major world river, in: *Biogeochemistry of Major World Rivers*, SCOPE Volume 42, Degens, E. T., Kempe, S., and Richey, J. E. (eds.), 323-347, 1991.
- 630 Deshmukh, C., Serça, D., Delon, C., Tardif, R., Demarty, M., Jarnot, C., Meyerfeld, Y., Chanudet, V., Guédant, P., Rode, W., Descloux, S., and Guérin, F.: Physical controls on CH<sub>4</sub> emissions from a newly flooded subtropical freshwater hydroelectric reservoir: Nam Theun 2, *Biogeosciences*, 11, 4251–4269, doi:10.5194/bg-11-4251-2014, 2016.
- Deshmukh, C., Guérin, F., Vongkhamsoo, A., Pighini, S., Oudone, P., Sopraseuth, S., Godon, A., Rode, W., Guédant, P., Oliva, P., Audry, S., Zouiten, C., Galy-Lacaux, C., Robain, H., Ribolzi, O., Kansal, A., Chanudet, V., Descloux, S., and  
635 Serça, D.: Carbon dioxide emissions from the flat bottom and shallow Nam Theun 2 Reservoir: drawdown area as a neglected pathway to the atmosphere, *Biogeosciences*, doi:10.5194/bg-2017-380, 2017, In review.
- Dutta, M. K., Mukherjee, R., Jana, T. K., and Mukhopadhyay, S. K.: Biogeochemical dynamics of exogenous methane in an estuary associated to a mangrove biosphere; the Sundarbans, NE coast of India, *Mar. Chem.*, 170, 1–10, doi:10.1016/j.marchem.2014.12.006, 2015.
- 640 Dutta, M. K., Bianchi, T. S., and Mukhopadhyay, S. K.: Mangrove methane biogeochemistry in the Indian Sundarbans: a proposed budget, *Front. Mar. Sci.*, 4, 187, doi:10.3389/fmars.2017.00187, 2017.
- Ellis, E. E., Keil, R. G., Ingalls, A. E., and Richey, J. E.: Seasonal variability in the sources of particulate organic matter of the Mekong River as discerned by elemental and lignin analyses, *J. Geophys. Res.*, 117, G01038, doi:10.1029/2011JG001816, 2012.
- 645 Evans, A. E. V., Hanjra, M. A., Jiang, Y., Qadir, M., and Drechsel, P.: Water quality: Assessment of the current situation in Asia, *Int. J. Water Resour. Dev.*, 28, 195–216, doi:10.1080/07900627.2012.669520, 2012.
- FAO (Food and Agriculture Organization), AQUASTAT (<http://www.fao.org/nr/water/aquastat/sets/index.stm>, retrieved on 15. 12. 2017)



- Feng, X., Fu, B., Lu, N., Zeng, Y., and Wu, B.: How ecological restoration alters ecosystem services: an analysis of carbon  
650 sequestration in China's Loess Plateau, *Sci. Rep.*, 3, 2846, doi:10.1038/srep02846, 2013.
- Frankignoulle, M., Abril, G., Borges, A., Bourge, I., Canon, C., Delille, B., Libert, E., and Théate, J.-M.: Carbon dioxide  
emission from European estuaries, *Science*, 282, 434–436, doi:10.1126/science.282.5388.434, 1998.
- Galy, V., Peucker-Ehrenbrink, B., and Eglinton, T.: Global carbon export from the terrestrial biosphere controlled by erosion,  
*Nature*, 521, 204–207, doi:10.1038/nature14400, 2015.
- 655 Garnier, J., and Billen, G.: Autotrophy and heterotrophy of aquatic communities in the Seine river system, *Sci. Total  
Environ.*, 375, 110–124, 2007.
- Griffith, D. R., Barnes, R. T., and Raymond, P. A.: Inputs of fossil carbon from wastewater treatment plants to U.S. rivers  
and oceans, *Environ. Sci. Technol.*, 43, 5647–5651, doi:10.1021/es9004043, 2009.
- Griffith, D. R., and Raymond, P. A.: Multiple-source heterotrophy fueled by aged organic carbon in an urbanized estuary,  
660 *Mar. Chem.*, 124, 14–22, doi:10.1016/j.marchem.2010.11.003, 2011.
- Grimm, N. B., Faeth, S. H., Golubiewski, N. E., Redman, C. L., Wu, J., Bai, X., and Briggs, J. M.: Global change and the  
ecology of cities, *Science*, 319, 756–760, doi:10.1126/science.1150195, 2008.
- Grumbine, R. E., Dore, J., and Xu, J.: Mekong hydropower: drivers of change and governance challenges, *Front. Ecol.  
Environ.*, 10, 91–98, doi:10.1890/110146, 2012.
- 665 Guo, W., Yang, L., Zhai, W., Chen, W., Osburn, C. L., Huang, X., and Li, Y.: Runoff-mediated seasonal oscillation in the  
dynamics of dissolved organic matter in different branches of a large bifurcated estuary—The Changjiang Estuary, *J.  
Geophys. Res. Biogeosci.*, 119, 776–793, doi:10.1002/2013JG002540, 2014.
- Gupta, G. V. M., Thottathil, S. D., Balachandran, K. K., Madhu, N. V., Madeswaran, P., and Nair, S.: CO<sub>2</sub> supersaturation  
and net heterotrophy in a tropical estuary (Cochin, India): Influence of anthropogenic effect, *Ecosystems*, 12, 1145–  
670 1157, doi:10.1007/s10021-009-9280-2, 2009.
- Hartmann, J., Jansen, N., Kempe, S., and H. Dürr, H., Geochemistry of the river Rhine and the upper Danube: Recent trends  
and lithological influence on baselines, *J. Environ. Sci. Sustain. Soc.*, 1, 39–46, 2007.



- Hartmann, J., Lauerwald, R., and Moosdorf, N.: A Brief Overview of the GLObal RIver Chemistry Database, GLORICH. *Procedia Earth Planet. Sci.*, 10, 23–27, doi:10.1016/j.proeps.2014.08.005, 2014.
- 675 Hilton, J., O'Hare, M., Bowes, M. J., and Jones, J. I.: How green is my river? A new paradigm of eutrophication in rivers, *Sci. Total Environ.*, 365, 66–83, doi:10.1016/j.scitotenv.2006.02.055, 2006.
- Hosen, J. D., McDonough, O. T., Febria, C. M., and Palmer, M. A.: Dissolved organic matter quality and bioavailability changes across an urbanization gradient in headwater streams, *Environ. Sci. Technol.*, 48, 7817–7824, doi:10.1021/es501422z, 2014.
- 680 Hotchkiss, E. R., Hall Jr, R. O., Sponseller, R. A., Butman, D., Klaminder, J., Laudon, H., Rosvall, M., and Karlsson, J.: Sources of and processes controlling CO<sub>2</sub> emissions change with the size of streams and rivers, *Nat. Geosci.*, 8, 696–699, doi:10.1038/ngeo2507, 2015.
- Hu, Y., and Cheng, H.: The urgency of assessing the greenhouse gas budgets of hydroelectric reservoirs in China, *Nat. Clim. Change*, 3, 708–712, doi:10.1038/nclimate1831, 2013.
- 685 Huang, X., Sillanpaa, M., Gjessing, E. T., Peraniemi, S., and Vogt, R. D.: Water quality in the southern Tibetan Plateau: chemical evaluation of the Yarlung Tsangpo (Brahmaputra), *River Res. Applic.*, 27, 113–121, doi:10.1002/rra.1332, 2011.
- Huang, T.-H., Fu, Y.-H., Pan, P.-Y., and Chen, C.-T. A.: Fluvial carbon fluxes in tropical rivers, *Curr. Opin. Environ. Sustain.*, 4, 162–169, doi:10.1016/j.cosust.2012.02.004, 2012.
- 690 Hutyra, L. R., Duren, R., Gurney, K. R., Grimm, N., Kort, E. A., Larson, E., and Shrestha, G.: Urbanization and the carbon cycle: Current capabilities and research outlook from the natural sciences perspective, *Earth's Future*, 2, 473–495, doi:10.1002/2014EF000255, 2014.
- Hynes, H. B. N.: The stream and its valley, *Verh. Int. Ver. Theor. Angew. Limnol.*, 19, 1–15, doi:0.1080/03680770.1974.11896033, 1975.
- 695 Irvine, K. N., Murphy, T., Sampson, M., Dany, V., Vermette, S. J., and Tang, T.: An overview of water quality issues in Cambodia, *Journal of Water Management Modeling*, R225-02, doi:10.14796/JWMM.R225-02, 2006.



- Ittekkot, V., Safiullah, S., Mycke, B., and Seifert, R.: Seasonal variability and geochemical significance of organic matter in the River Ganges, Bangladesh, *Nature*, 317, 800–802, doi:10.1038/317800a0, 1985.
- Ittekkot, V.: Global trends in the nature of organic matter in river suspensions, *Nature*, 332, 436–438, doi:10.1038/332436a0, 1988.
- 700
- Jin, H., Yoon, T. K., Lee, S.-H., Kang, H., Im, J., and Park, J.-H.: Enhanced greenhouse gas emission from exposed sediments along a hydroelectric reservoir during an extreme drought event, *Environ. Res. Lett.*, 11, 124003, doi:10.1088/1748-9326/11/12/124003, 2016.
- Joesoef, A., Huang, W.-J., Gao, Y., and Cai, W.-J.: Air–water fluxes and sources of carbon dioxide in the Delaware Estuary: spatial and seasonal variability, *Biogeosciences*, 12, 6085–6101, doi:10.5194/bg-12-6085-2015, 2015.
- 705
- Jung, B.-J., Lee, H.-J., Jeong, J.-J., Owen, J., Kim, B., Meusburger, K., Alewell, C., Gebauer, G., Shope, C., and Park, J.-H.: Storm pulses and varying sources of hydrologic carbon export from a mountainous watershed, *J. Hydrol.*, 440–441, 90–101, doi:10.1016/j.jhydrol.2012.03.030, 2012.
- Kaushal, S. S., and Belt, K. T.: The urban watershed continuum: evolving spatial and temporal dimensions, *Urban Ecosyst.*, 15, 409–435, doi:10.1007/s11252-012-0226-7, 2012.
- 710
- Kaushal, S. S., McDowell, W. H., and Wollheim, W. M.: Tracking evolution of urban biogeochemical cycles: past, present, and future, *Biogeochemistry*, 121, 1–21, doi:10.1007/s10533-014-0014-y, 2014.
- Kempe, S.: Long-term records of CO<sub>2</sub> pressure fluctuations in fresh water, in *Transport of Carbon and Minerals in Major World Rivers Part 1*, Degens, E. T. (Ed.), SCOPE/UNEP Sonderband 52, Mitt. Geol.-Paläont. Inst. Univ. Hamburg, Hamburg, 91–332, 1982.
- 715
- Kempe, S.: Sinks of the anthropogenically enhanced carbon-cycle in surface fresh waters, *J. Geophys. Res.*, 89, 4657–4676, doi:10.1029/JD089iD03p04657, 1984.
- Koehler, B., von Wachenfeldt, E., Kothawala, D., and Tranvik, L. J.: Reactivity continuum of dissolved organic carbon decomposition in lake water, *J. Geophys. Res.*, 117, G01024, doi:10.1029/2011JG001793, 2012.





- 720 Krishna, M. S., Prasad, M. H. K., Rao, D. B., Viswanadham, R., Sarma, V. V. S. S., and Reddy, N. P. C.: Export of dissolved inorganic nutrients to the northern Indian Ocean from the Indian monsoonal rivers during discharge period, *Geochim. Cosmochim. Acta*, 172, 430–443, doi:10.1016/j.gca.2015.10.013, 2015a.
- Krishna, M. S., Prasad, V. R., Sarma, V. V. S. S., Reddy, N. P. C., Hemalatha, K. P. J., and Rao, Y. V.: Fluxes of dissolved organic carbon and nitrogen to the northern Indian Ocean from the Indian monsoonal rivers, *J. Geophys. Res. Biogeosci.*, 120, 2067–2080, doi:10.1002/2015JG002912, 2015b.
- 725 Labat, D., Godd eris, Y., Probst, J. L., and Guyot, J. L.: Evidence for global runoff increase related to climate warming, *Adv. Water Resour.*, 27, 631–642, doi:10.1016/j.advwatres.2004.02.020, 2004.
- Lauerwald, R., Laruelle, G. G., Hartmann, J., Ciais, P., and Regnier, P. A. G.: Spatial patterns in CO<sub>2</sub> evasion from the global river network, *Global Biogeochem. Cycles*, 29, 534–554, doi:10.1002/2014GB004941, 2015.
- 730 Lehner, B., Liermann, C. R., Revenga, C., V or smarty, C., Fekete, B., Crouzet, P., D oll, P., Endejan, M., Frenken, K., Magome, J., Nilsson, C., Robertson, J. C., R odel, R., Sindorf, N., and Wisser, D.: High-resolution mapping of the world’s reservoirs and dams for sustainable river-flow management, *Front. Ecol. Environ.*, 9, 494–502, doi:10.1890/100125, 2011.
- Li, S., and Bush, R. T.: Changing fluxes of carbon and other solutes from the Mekong River, *Sci. Rep.*, 5, 16005, doi:10.1038/srep16005, 2015.
- 735 Li, G., Xia, X., Yang, Z., Wang, R., and Voulvoulis, N.: Distribution and sources of polycyclic aromatic hydrocarbons in the middle and lower reaches of the Yellow River, China, *Environ. Pollut.*, 144, 985–993, doi:10.1016/j.envpol.2006.01.047, 2006.
- Li, J., Dong, S., Liu, S., Yang, Z., Peng, M., and Zhao, C.: Effects of cascading hydropower dams on the composition, biomass and biological integrity of phytoplankton assemblages in the middle Lancang-Mekong River, *Ecol. Eng.*, 60, 316–324, doi:10.1016/j.ecoleng.2013.07.029, 2013a.
- 740 Li, S., Lu, X. X., and Bush, R. T.: CO<sub>2</sub> partial pressure and CO<sub>2</sub> emission in the Lower Mekong River, *J. Hydrol.*, 504, 40–56, doi:10.1016/j.jhydrol.2013.09.024, 2013b.



- Liu, S., Lu, X. X., Xia, X., Zhang, S., Ran, L., Yang, X., and Liu, T.: Dynamic biogeochemical controls on river pCO<sub>2</sub> and recent changes under aggravating river impoundment: An example of the subtropical Yangtze River, *Global Biogeochem. Cycles*, 30, 880–897, doi:10.1002/2016GB005388, 2016.
- Lookingbill, T. R., Kaushal, S. S., Elmore, A. J., Gardner, R., Eshleman, K. N., Hilderbrand, R. H., Morgan, R. P., Boynton, W. R., Palmer, M. A., and Dennison, W. C.: Altered ecological flows blur boundaries in urbanizing watersheds, *Ecol. Soc.* 14, 10, doi:10.5751/ES-02989-140210, 2009.
- 745 Lu, Y., Song, S., Wang, R., Liu, Z., Meng, J., Sweetman, A. J., Jenkins, A., Ferrier, R. C., Li, H., and Luo, W.: Impacts of soil and water pollution on food safety and health risks in China, *Environ. Int.*, 77, 5–15, doi:10.1016/j.envint.2014.12.010, 2015.
- Ludwig, W., Probst, J.-L., and Kempe, S.: Predicting the oceanic input of organic carbon by continental erosion, *Global Biogeochem. Cycles*, 10, 23–41, doi: 10.1029/95GB02925, 1996.
- 755 Luthy, R. G., Sedlak, D.L., Plumlee, M. H., Austin, D., and Resh, V. H.: Wastewater-effluent-dominated streams as ecosystem-management tools in a drier climate, *Front. Ecol. Environ.*, 13, 477–485, doi:10.1890/150038, 2015.
- Maavara, T., Lauerwald, R., Regnier, P., and Van Cappellen, P.: Global perturbation of organic carbon cycling by river damming, *Nat. Commun.*, 15347, doi:10.1038/ncomms15347, 2017.
- Manaka, T., Otani, S., Inamura, A., Suzuki, A., Aung, T., Roachanakanan, R., Ishiwa, T., and Kawahata, H.: Chemical weathering and long-term CO<sub>2</sub> consumption in the Ayeyarwady and Mekong river basins in the Himalayas, *J. Geophys. Res. Biogeosci.*, 120, 1165–1175, doi:10.1002/2015JG002932, 2015a.
- 760 Manaka, T., Ushie, H., Araoka, D., Otani, S., Inamura, A., Suzuki, A., Zakir Hossain, H. M., and Kawahata, H.: Spatial and Seasonal Variation in Surface Water pCO<sub>2</sub> in the Ganges, Brahmaputra, and Meghna Rivers on the Indian Subcontinent, *Aquat. Geochem.*, 21, 437–458, doi:10.1007/s10498-015-9262-2, 2015b.
- 765 Martin, E. E., Ingalls, A. E., Richey, J. E., Keil, R. G., Santos, G. M., Truxal, L. T., Alin, S. R., and Druffel, E. R. M.: Age of riverine carbon suggests rapid export of terrestrial primary production in tropics, *Geophys. Res. Lett.*, 40, 5687–5691, doi:10.1002/2013GL057450, 2013.



- Marx, A., Dusek, J., Jankovec, J., Sanda, M., Vogel, T., van Geldern, R., Hartmann, J., and Barth, J. A. C.: A review of CO<sub>2</sub> and associated carbon dynamics in headwater streams: A global perspective, *Rev. Geophys.*, 55, 560–585, doi:10.1002/2016RG000547, 2017.
- 770
- Mateo-Sagasta, J., Raschid-Sally, L., and Thebo, A.: Global wastewater and sludge production, treatment and use, in: *Wastewater–Economic Asset in an Urbanizing World*. Drechsel, P., Qadir, M., Wichelns, D. (Eds), Springer, Dordrecht, 15–38, doi:10.1007/978-94-017-9545-6\_2, 2015.
- Mayorga, E., and Aufdenkampe, A.: Processing of bioactive elements in the Amazon River system, in: *The Ecohydrology of South American Rivers and Wetlands*, IAHS special publications, No 6, 1–24, 2002.
- 775
- McCluney, K. E., Poff, N. L., Palmer, M. A., Thorp, J. H., Poole, G. C., Williams, B. S., Williams, M. R., and Baron, J. S.: Riverine macrosystems ecology: sensitivity, resistance, and resilience of whole river basins with human alterations, *Front. Ecol. Environ.*, 12, 48–5, doi:10.1890/120367, 2014.
- Meybeck, M., and Helmer, R.: The quality of rivers: From pristine stage to global pollution, *Glob. Planet. Change*, 1, 283–309, doi:10.1016/0921-8181(89)90007-6, 1989.
- 780
- Milliman, J. D., Farnsworth, K. L.: *River Discharge to the Coastal Ocean: A Global Synthesis*, Cambridge University Press, Cambridge, UK, 2011.
- Milliman, J. D., Farnsworth, K. L., Jones, P. D., Xu, K. H., and Smith, L. C.: Climatic and anthropogenic factors affecting river discharge to the global ocean, 1951–2000, *Global Planet. Change*, 62, 187–194, doi:10.1016/j.gloplacha.2008.03.001, 2008.
- 785
- Milly, P. C. D., Dunne, K. A., and Vecchia, A. V.: Global pattern of trends in streamflow and water availability in a changing climate, *Nature*, 438, 347–350, doi:10.1038/nature04312, 2005.
- MoWRAM, Water Quality Report, Ministry of Water Resource and Meteorology, Cambodia, 2016.
- Mosher, J. J., Kaplan, L. A., Podgorski, D. C., McKenna, A. M., and Marshall, A. G.: Longitudinal shifts in dissolved organic matter chemogeography and chemodiversity within headwater streams: a river continuum reprise, *Biogeochemistry*, 124, 371–385, doi.org/10.1007/s10533-015-0103-6, 2015.
- 790



- Mukhopadhyay, S. K., Biswas, H., De, T. K., Sen, S., and Jana, T. K.: Seasonal effects on the air–water carbon dioxide exchange in the Hooghly estuary, NE coast of Bay of Bengal, India, *J. Environ. Monit.*, 4, 549–552, doi:10.1039/B201614A, 2002.
- 795 Palmer, M. A., Liermann, C. A. R., Nilsson, C., Flörke, M., Alcamo, J., Lake, P.S., and Bond, N.: Climate change and the world’s river basins: anticipating management options, *Front. Ecol. Environ.*, 6, 81–89, doi:10.1890/060148, 2008.
- Panneer Selvam, B., Natchimuthu, S., Arunachalam, L., and Bastviken, D.: Methane and carbon dioxide emissions from inland waters in India - implications for large scale greenhouse gas balances, *Glob. Change Biol.*, 20, 3397–3407, doi:10.1111/gcb.12575, 2014.
- 800 Park, J.-H., Duan, L., Kim, B., Mitchell, M. J., and Shibata, H.: Potential effects of climate change and variability on watershed biogeochemical processes and water quality in Northeast Asia, *Environ. Int.*, 36, 212–225, doi:10.1016/j.envint.2009.10.008, 2010.
- Park, J.-H., Inam, E., Abdullah, M. H., Agustiyani, D., Duan, L., Hoang, T. T., Kim, K.-W., Kim, S. D., Nguyen, M. H., Pekthong, T., Sao, V., Sarjiya, A., Savathvong, S., Sthiannopkao, S., Syers, J. K., and Wirojanagud, W.: Implications of
- 805 rainfall variability for seasonality and climate-induced risks concerning surface water quality in East Asia, *J. Hydrol.*, 400, 323–332, doi:10.1016/j.jhydrol.2011.01.050, 2011.
- Paul, M. J., and Meyer, J. L.: Streams in the urban landscape, *Annu. Rev. Ecol. Syst.*, 32, 333–365, doi:10.1146/annurev.ecolsys.32.081501.114040, 2001.
- Pierrot, D., Lewis, E., and Wallace, D. W. R.: MS Excel Program developed for CO<sub>2</sub> system calculations, ORNL/CDIAC-105a, Carbon dioxide Information Analysis Center, Oak Ridge National Laboratory, U.S. Department of Energy, Oak
- 810 Ridge, Tennessee, doi:10.3334/CDIAC/otg.CO2SYS\_XLS\_CDIAC105a, 2006.
- Poole, G. C.: Fluvial landscape ecology: addressing uniqueness within the river discontinuum, *Freshwater Biol.*, 47, 641–660, doi:10.1046/j.1365-2427.2002.00922.x, 2002.
- Poole, G. C.: Stream hydrogeomorphology as a physical science basis for advances in stream ecology, *J. North Am. Benthol. Soc.*, 29, 12–25, doi:10.1899/08-070.1, 2010.



- Pradhan, U. K., Wu, Y., Shirodkar, P. V., Zhang, J., and Zhang, G.: Multi-proxy evidence for compositional change of organic matter in the largest tropical (peninsular) river basin of India, *J. Hydrol.*, 519, 999–1009, doi:10.1016/j.jhydrol.2014.08.018, 2014.
- Prasad, M. H. K., Sarma, V. V. S. S., Sarma, V. V., Krishna, M. S., and Reddy, N. P. C.: Carbon Dioxide Emissions from the Tropical Dowleiswaram Reservoir on the Godavari River, Southeast of India, *Journal of Water Resource and Protection*, 5, 534–545, doi:10.4236/jwarp.2013, 2013.
- 820 Qu, B., Sillanpaa, M., Zhang, Y., Guo, J., Wahed, M. S. M. A., and Kang, S.: Water chemistry of the headwaters of the Yangtze River, *Environ. Earth Sci.*, 74, 6443–6458, doi:10.1007/s12665-015-4174-4, 2015.
- Qu, B., Zhang, Y., Kang, S., and Sillanpaa, M.: Water chemistry of the southern Tibetan Plateau: an assessment of the Yarlung Tsangpo river basin, *Environ. Earth Sci.*, 76, 74, doi:10.1007/s12665-017-6393-3, 2017.
- 825 Ramesh, R., and Subramanian, V.: Temporal, spatial and size variation in sediment transport in the Krishna River Basin, India, *J. Hydrol.*, 98, 53–65, doi:10.1016/0022-1694(88)90205-3, 1988.
- Ramesh, R., Robin, R. S., and Purvaja, R.: An inventory on the phosphorus flux of major Indian rivers, *Curr. Sci.*, 108, 1294–1299, 2015.
- 830 Ran, L., Lu, X. X., Sun, H., Han, J., Li, R., and Zhang, J.: Spatial and seasonal variability of organic carbon transport in the Yellow River, China, *J. Hydrol.*, 498, 76–88, doi:10.1016/j.jhydrol.2013.06.018, 2013a.
- Ran, L., Lu, X. X., Xin, Z., and Yang, X.: Cumulative sediment trapping by reservoirs in large river basins: A case study of the Yellow River basin, *Global Planet. Change*, 100, 308–319, doi:10.1016/j.gloplacha.2012.11.001, 2013b.
- Ran, L., Lu, X. X., and Xin, Z.: Erosion-induced massive organic carbon burial and carbon emission in the Yellow River basin China, *Biogeosciences*, 11, 945–959, doi:10.5194/bg-11-945-2014, 2014.
- 835 Ran, L., Lu, X. X., Richey, J. E., Sun, H., Han, J., Liao, S., and Yi, Q.: Long-term spatial and temporal variation of CO<sub>2</sub> partial pressure in the Yellow River, China, *Biogeosciences*, 12, 921–932, doi:10.5194/bg-12-921-2015, 2015a.
- Ran, L., Lu, X. X., Yang, H., Li, L., Yu, R., Sun, H., and Han, J.: CO<sub>2</sub> outgassing from the Yellow River network and its implications for riverine carbon cycle, *J. Geophys. Res. Biogeosci.*, 120, 1334–1347, doi:10.1002/2015JG002982, 2015b.
- 840



- Ran, L., Li, L., Tian, M., Yang, X., Yu, R., Zhao, J., Wang, L., and Lu, X. X.: Riverine CO<sub>2</sub> emissions in the Wuding River catchment on the Loess Plateau: Environmental controls and dam impoundment impact, *J. Geophys. Res. Biogeosci.*, 122, 1439–1455, doi:10.1002/2016JG003713, 2017a.
- Ran, L., Lu, X. X., and Liu, S.: Dynamics of riverine CO<sub>2</sub> in the Yangtze River fluvial network and their implications for carbon evasion, *Biogeosciences*, 14, 2183–2198, doi:10.5194/bg-14-2183-2017, 2017b.
- 845
- Raymond, P. A., and Cole, J. J.: Increase in the export of alkalinity from North America's largest river, *Science*, 301, 88–91, doi:10.1126/science.1083788, 2003.
- Raymond, P. A., Zappa, C. J., Butman, D., Bott, T. L., Potter, J., Mulholland, P., Laursen, A. E., McDowell, W. H., and Newbold, D.: Scaling the gas transfer velocity and hydraulic geometry in streams and small rivers, *Limnol. Oceanogr.: Fluids & Environments*, 2, 41–53, doi: 10.1215/21573689-1597669, 2012.
- 850
- Raymond, P. A., Hartmann, J., Lauerwald, R., Sobek, S., McDonald, C., Hoover, M., Butman, D., Striegl, R., Mayorga, E., Humborg, C., Kortelainen, P., Dürr, H., Meybeck, M., Ciais, P., and Guth, P.: Global carbon dioxide emissions from inland waters, *Nature*, 503, 355–359, doi:10.1038/nature12760, 2013.
- Regnier, P., Friedlingstein, P., Ciais, P., Mackenzie, F. T., Gruber, N., Janssens, I. A., Laruelle, G. G., Lauerwald, R., Luysaert, S., Andersson, A. J., Arndt, S., Arnosti, C., Borges, A. V., Dale, A. W., Gallego-Sala, A., Goddérís, Y., Goossens, N., Hartmann, J., Heinze, C., Ilyina, T., Joos, F., LaRowe, D. E., Leifeld, J., Meysman, F. J. R., Munhoven, G., Raymond, P. A., Spahni, R., Suntharalingam, P., and Thullner, M.: Anthropogenic perturbation of the carbon fluxes from land to ocean, *Nat. Geosci.*, 6, 597–607, doi:10.1038/ngeo1830, 2013.
- 855
- Richey, J. E., Hedges, J. I., Devol, A. H., Quay, P. D., Victoria, R., Martinelli, L., and Forsberg, B. R.: Biogeochemistry of carbon in the Amazon River, *Limnol. Oceanogr.*, 35, 352–371, doi:10.4319/lo.1990.35.2.0352, 1990.
- 860
- Samanta, S., Dalai, T. K., Pattanaik, J. K., Rai, S. K., and Mazumdar, A.: Dissolved inorganic carbon (DIC) and its  $\delta^{13}\text{C}$  in the Ganga (Hooghly) River estuary, India: Evidence of DIC generation via organic carbon degradation and carbonate dissolution, *Geochim. Cosmochim. Acta*, 165, 226–248, doi:10.1016/j.gca.2015.05.040, 2015.



- 865 Sarin, M. M., Krishnaswaswami, S., Dilli, K., Somayajulu, B. L. K., and Moore W. S.: Major ion chemistry of the Ganga-  
Brahmaputra river system: Weathering processes and fluxes to the Bay of Bengal, *Geochim. Cosmochim. Acta*, 53,  
997–1009, doi:10.1016/0016-7037(89)90205-6, 1989.
- Sarma, V. V. S. S., Gupta, N. M., Babu, P. V. R., Acharya, T., Harikrishnachari, N., Vishnuvardhan, K., Rao, N. S., Reddy,  
N. P. C., Sarma, V. V., Sadhuram, Y., Murty, T. V. R., and Kumar, M. D.: Influence of river discharge on plankton  
metabolic rates in the tropical monsoon driven Godavari estuary, India, *Estuar. Coast. Shelf Sci.*, 85, 515–524,  
870 doi:10.1016/j.ecss.2009.09.003, 2009.
- Sarma, V. V. S. S., Prasad, V. R., Kumar, B. S. K., Rajeev, K., Devi, B. M. M., Reddy, N. P. C., Sarma, V. V. and Kumar,  
M. D.: Intra-annual variability in the nutrients in the tropical Godavari estuary, India, *Cont. Shelf Res.*, 20, 2005–2014,  
doi:10.1016/j.csr.2010.10.001, 2010.
- Sarma, V. V. S. S., Kumar, N. A., Prasad, V. R., Venkataramana, V., Appalanaidu, S., Sridevi, B., Kumar, B. S. K., Bharati,  
875 M. D., Subbaiah, C. V., Acharyya, T., Rao, G. D., Viswanadham, R., Gawade, L., Manjary, D. T., Kumar, P. P., Rajeev,  
K., Reddy, N. P. C., Sarma, V. V., Kumar, M. D., Sadhuram, Y., and Murty, T. V. R.: High CO<sub>2</sub> emissions from the  
tropical Godavari estuary (India) associated with monsoon river discharges, *Geophys. Res. Lett.*, 38, L08601,  
doi:10.1029/2011GL046928, 2011.
- Sarma, V. V. S. S., Viswanadham, R., Rao, G. D., Prasad, V. R., Kumar, B. S. K., Naidu, S. A., Kumar, N. A., Rao, D. B.,  
880 Sridevi, T., Krishna, M. S. R., Reddy, N. P. C., Sadhuram, Y., and Murty, T. V. R.: Carbon dioxide emissions from  
Indian monsoonal estuaries, *Geophys. Res. Lett.*, 39, L03602, doi: 10.1029/2011GL050709, 2012.
- Sarma, V. V. S. S., Krishna, M. S., Prasad, V. R., Kumar, B. S. K., Naidu, S. A., Rao, G. D., Viswanadham, R., Sridevi, T.,  
Kumar, P. P., and Reddy, N. P. C.: Distribution and sources of particulate organic matter in the Indian monsoonal  
estuaries during monsoon, *J. Geophys. Res. Biogeosci.*, 119, 2095–2111, doi:10.1002/2014JG002721, 2014.
- 885 Sarma, V. V. S. S., Paul, S., Vani, G. D., and Murty, V. S. N.: Impact of river discharge on the coastal water pH and pCO<sub>2</sub>  
levels during the Indian Ocean Dipole (IOD) years in the western Bay of Bengal, *Cont. Shelf Res.*, 107, 132–140,  
doi:10.1016/j.csr.2015.07.015, 2015.



- Schlünz, B., and Schneider, R. R.: Transport of terrestrial organic carbon to the oceans by rivers: re-estimating flux- and burial rates, *Int. J. Earth Sci.*, 88, 599–606, doi:10.1007/s005310050, 2000.
- 890 Schmidt, C., Krauth, T., and Wagner, S.: Export of plastic debris by rivers into the sea, *Environ. Sci. Technol.*, 51, 12246–12253, doi:10.1021/acs.est.7b02368, 2017.
- Sha, Y., Xia, X., Yang, Z., and Huang, G. H.: Distribution of PAEs in the middle and lower reaches of the Yellow River, China, *Environ. Monit. Assess.*, 124, 277–287, doi:10.1007/s10661-006-9225-6, 2007.
- Shi, W., Chen, Q., Yi, Q., Yu, J., Ji, Y., Hu, L., and Chen, Y.: Carbon Emission from Cascade Reservoirs: Spatial Heterogeneity and Mechanisms, *Environ. Sci. Technol.*, 51, 12175–12181, doi:10.1021/acs.est.7b03590, 2017.
- 895 Stanford, J. A., and Ward, J. V.: Revisiting the serial discontinuity concept, *River Res. Appl.*, 17, 303–310, doi:10.1002/rrr.659, 2001.
- Stanley, E. H., Powers, S. M., Lottig, N. R., Buffam, I., and Crawford, J. T.: Contemporary changes in dissolved organic carbon (DOC) in human-dominated rivers: is there a role for DOC management?, *Freshwater Biol.*, 57, 26–42, doi:10.1111/j.1365-2427.2011.02613.x, 2011.
- 900 Syvitski, J. P. M., Vörösmarty, C. J., Kettner, A. J., and Green, P.: Impact of humans on the flux of terrestrial sediment to the global coastal ocean, *Science*, 308, 376–380, doi:10.1126/science.1109454, 2005.
- Townsend, C. R.: Concepts in river ecology: pattern and process in the catchment hierarchy, *Arch. Hydrobiol. (suppl.)*, 113, 3–21, doi:10.1127/lr/10/1996/3, 1996.
- 905 Vannote, R. L., Minshall, G. W., Cummins, K. W., Sedell, J. R., and Cushing, C. E.: The river continuum concept, *Can. J. Fish. Aquat. Sci.*, 37, 130–137, doi:10.1139/f80-017, 1980.
- Wang, S., Fu, B., Piao, S., Lü, Y., Ciais, P., Feng, X., and Wang, W.: Reduced sediment transport in the Yellow River due to anthropogenic changes, *Nat. Geosci.*, 9, 38–41, doi:10.1038/ngeo2602, 2015.
- Wang, X., He, Y., Yuan, X., Chen, H., Peng, C., Zhu, Q., Yue, J., Ren, H., Deng, W., and Liu, H.:  $p\text{CO}_2$  and  $\text{CO}_2$  fluxes of the metropolitan river network in relation to the urbanization of Chongqing, China, *J. Geophys. Res. Biogeosci.*, 122, 470–486, doi:10.1002/2016JG003494, 2017.
- 910





- Ward, J. V., and Stanford, J. A.: Serial discontinuity concept of lotic ecosystems, In: Dynamics of Lotic Systems, Fontaine, T.D., and Bartell, S.M. (Eds.), Ann Arbor Science, Ann Arbor, 29–42, 1983.
- Ward, N. D., Bianchi, T. S., Medeiros, P. M., Seidel, M., Richey, J. E., Keil, R. G., and Sawakuchi, H. O.: Where Carbon  
915 Goes When Water Flows: Carbon Cycling across the Aquatic Continuum, *Front. Mar. Sci.*, 4, 7,  
doi:10.3389/fmars.2017.00007, 2017.
- Webster, J. R.: Spiraling down the river continuum: stream ecology and the U-shaped curve, *J. N. Am. Benthol. Soc.*, 26,  
375–389, doi:10.1899/06-095.1, 2007.
- Wehrli, B.: Conduits of the carbon cycle, *Nature*, 503, 346–347, doi:10.1038/503346a, 2013.
- 920 Weyhenmeyer, G. A., Fröberg, M., Karlton, E., Khalili, M., Kothawala, D., Temnerud, J., and Tranvik, L. J.: Selective decay  
of terrestrial organic carbon during transport from land to sea, *Glob. Change Biol.*, 18, 349–355, doi:10.1111/j.1365-  
2486.2011.02544.x, 2012.
- Winemiller, K. O., McIntyre, P. B., Castello, L., Fluet-Chouinard, E., Giarrizzo, T., Nam, S., Baird, I. G., Darwall, W.,  
Lujan, N. K., Harrison, I., Stiassny, M. L. J., Silvano, R. A. M., Fitzgerald, D. B., Pelicice, F. M., Agostinho, A. A.,  
925 Gomes, L. C., Albert, J. S., Baran, E., Petrere Jr., M., Zarfl, C., Mulligan, M., Sullivan, J. P., Arantes, C. C., Sousa, L.  
M., Koning, A. A., Hoeninghaus, D. J., Sabaj, M., Lundberg, J. G., Armbruster, J., Thieme, M. L., Petry, P., Zuanon, J.,  
Torrente Vilara, G., Snoeks, J., Ou, C., Rainboth, W., Pavanelli, C. S., Akama, A., van Soesbergen, A., and Sáenz L.:  
Balancing hydropower and biodiversity in the Amazon, Congo, and Mekong, *Science*, 351, 128–129,  
doi:10.1126/science.aac7082, 2016.
- 930 Wit, F., Muller, D., Baum, A., Warneke, T., Pranowo, W. S., Muller, M., and Rixen, T.: The impact of disturbed peatlands  
on river outgassing in Southeast Asia, *Nat. Commun.*, 6, 10155, doi:10.1038/ncomms10155, 2015.
- Yao, G., Gao, Q., Wang, Z., Huang, X., He, T., Zhang, Y., Jiao, S., and Ding, J.: Dynamics of CO<sub>2</sub> partial pressure and CO<sub>2</sub>  
outgassing in the lower reaches of the Xijiang River, a subtropical monsoon river in China, *Sci. Total Environ.*, 376,  
255–266, doi:10.1016/j.scitotenv.2007.01.080, 2007.
- 935 Yoon, T. K., Jin, H., Oh, N.-H., and Park, J.-H.: Technical note: Assessing gas equilibration systems for continuous *p*CO<sub>2</sub>  
measurements in inland waters, *Biogeosciences*, 13, 3915–3930, doi:10.5194/bg-13-3915-2016, 2016.



- Yoon, T. K., Jin, H., Begum, M. S., Kang, N., and Park, J.-H.: CO<sub>2</sub> outgassing from an urbanized river system fueled by wastewater treatment plant effluents, *Environ. Sci. Technol.*, 51, 10459–10467, doi:10.1021/acs.est.7b02344, 2017.
- Zhai, W., Dai, M., Cai, W. J., Wang, Y., and Wang, Z.: High partial pressure of CO<sub>2</sub> and its maintaining mechanism in a  
940 subtropical estuary: The Pearl River estuary, China, *Mar. Chem.*, 93, 21–32, doi:10.1016/j.marchem.2004.07.003, 2005.
- Zhang, S. R., Lu, X. X., Higgitt, D. L., Chen, C. T. A., Sun, H. G., and Han, J. T.: Water chemistry of the Zhujiang (Pearl River): Natural processes and anthropogenic influences, *J. Geophys. Res. Earth Surf.*, 112, F01011, doi:10.1029/2006JF000493, 2007.
- Zhang, S., Lu, X. X., Sun, H., Han, J., and Higgitt, D. L.: Major ion chemistry and dissolved inorganic carbon cycling in a  
945 human-disturbed mountainous river (the Luodingjiang River) of the Zhujiang (Pearl River), China, *Sci. Tot. Environ.*, 407, 2796–2807, doi: 10.1016/j.scitotenv.2008.12.036, 2009.
- Zhang, L. J., Wang, L., Cai, W.-J., Liu, D. M., and Yu, Z. G.: Impact of human activities on organic carbon transport in the Yellow River, *Biogeosciences*, 10, 2513–2524, doi:10.5194/bg-10-2513-2013, 2013.
- Zhang, H., Liu, S., Yuan, W., Dong, W., Xia, J., Cao, Y., and Jia, Y.: Loess Plateau check dams can potentially sequester  
950 eroded soil organic carbon, *J. Geophys. Res. Biogeosci.*, 121, 1449–1455, doi:10.1002/2016JG003348., 2016.



Table 1. Geographic and demographic features of the major river systems addressed in the review, in comparison with Asian and global sums.

River	Receiving sea	Region	Basin area ( $10^3 \text{ km}^2$ )	Annual discharge ( $\text{km}^3 \text{ yr}^{-1}$ )	Population ( $\times 10^6$ )	Population density (per $\text{km}^2$ )	Annual discharge per capita ( $\text{m}^3 \text{ yr}^{-1}$ )
Ganges	Bay of Bengal	S Asia	980	490	411	419	1193
Brahmaputra	Bay of Bengal	S Asia	670	630	145	216	4353
Indus	Arabian Sea	S Asia	980	5 (90)	220	224	23 (410)
Krishna	Bay of Bengal	S Asia	260	12 (62)	101	390	118 (611)
Godavari	Bay of Bengal	S Asia	310	92 (120)	121	390	761 (993)
Mekong	South China Sea	SE Asia	800	550	64	80	8594
Yellow	Yellow Sea	E Asia	750	15 (43)	120	160	125 (358)
Yangtze	East China Sea	E Asia	1800	900	475	264	1894
Pearl River	South China Sea	E Asia	490	260	95	193	2749
Han River	Yellow Sea	E Asia	25	17	13	513	1326
Asia total			32518 (32518)	11000 (13196)	4835	148	2274
Global total			105000 (106326)	36000 (38170)	7345	70	4901

River basin area and discharge data were obtained from Milliman and Farnsworth (2011), supplemented with Asian and global sums in parentheses from Ludwig et al., (1996). Pre-diversion discharge data are provided in parentheses for the rivers where discharge has substantially decreased in recent years because of river diversion, reservoir construction, and irrigation. The Asia total discharge provided by Milliman and Farnsworth (2011) was estimated for all rivers of Asia and Oceania, excluding Arctic rivers in Russia. Population data were taken from various sources including Schmidt et al. (2017) and CIA World Factbook (<https://www.cia.gov/library/publications/the-world-factbook/index.html/>; last accessed on 10 January 2018). Asia total population is the population for all countries belonging to Asia and Oceania excluding Russia.



Table 2. Summary of water use and wastewater production in southern and eastern Asia. Source of data: AQUASTAT, a global water information system operated by Food and Agriculture Organization (FAO; <http://www.fao.org/nr/water/aquastat/sets/index.stm>).

Country	Population (2015) ×10 <sup>3</sup>	Renewable surface water (2014) km <sup>3</sup> yr <sup>-1</sup>	Dam capacity		Municipal water		Municipal wastewater				
			km <sup>3</sup>	Year	km <sup>3</sup> yr <sup>-1</sup>	Year	Produced		Treated		
								km <sup>3</sup> yr <sup>-1</sup>	Year	km <sup>3</sup> yr <sup>-1</sup>	Year
Bangladesh	160996	1206.0	6.5	2013	3.6	2008	0.7	2000			
Bhutan	775	78.0			0.0	2008	0.0	2000			
Brunei	423	8.5	0.0	2010	0.2	2009					
Cambodia	15578	471.5			0.1	2006				0.0	1994
China	1407306	2739.0	829.8	2013	75.0	2013	48.5	2013		49.3	2014
North Korea	25155	76.2	13.6	2015	0.9	2005					
India	1311051	1869.0	224.0	2005	56.0	2010	15.5	2011		4.4	2011
Indonesia	257564	1973.0	23.0	2015	14.0	2005	14.3	2012			
Japan	126573	420.0	29.0	1993	15.4	2009	16.9	2011		11.6	2011
Laos	6802	333.5	7.8	2010	0.1	2003	0.1	2008		0.0	1995
Malaysia	30331	566.0	22.5	2015	3.9	2005	4.2	2009		2.6	2009
Mongolia	2959	32.7	0.3	2015	0.1	2009	0.1	2012		0.1	2006
Myanmar	53897	1157.0	15.5	2005	3.3	2000				0.0	1995
Nepal	28514	210.2	0.1	2015						0.0	2006
Pakistan	188925	239.2	27.8	2015	9.7	2008	3.1	2011		0.0	2002
Papua New Guinea	7619	801.0	0.7	2010	0.2	2005					
Philippines	100699	444.0	6.3	2006	6.2	2009	1.3	2011			
South Korea	50293	67.1	16.2	1994	6.9	2005	7.8	2011		6.6	2011
Singapore	5619		0.1	2015	1.1	2005	0.5	2013		0.5	2013
Sri Lanka	20715	52.0	5.9	1996	0.8	2005	0.1	2009			
Thailand	67959	427.4	68.3	2010	2.7	2007	5.1	2012		1.2	2012
Timor	1185	8.1			0.1	2004					
Vietnam	93448	847.7	28.0	2010	1.2	2005	2.0	2012		0.2	2012
S/SE/E Asia	3964386	14027.1	1325.2		201.6		120.2			76.5	
World	7344837	52952.7	7039.6		464.1		311.6			187.1	



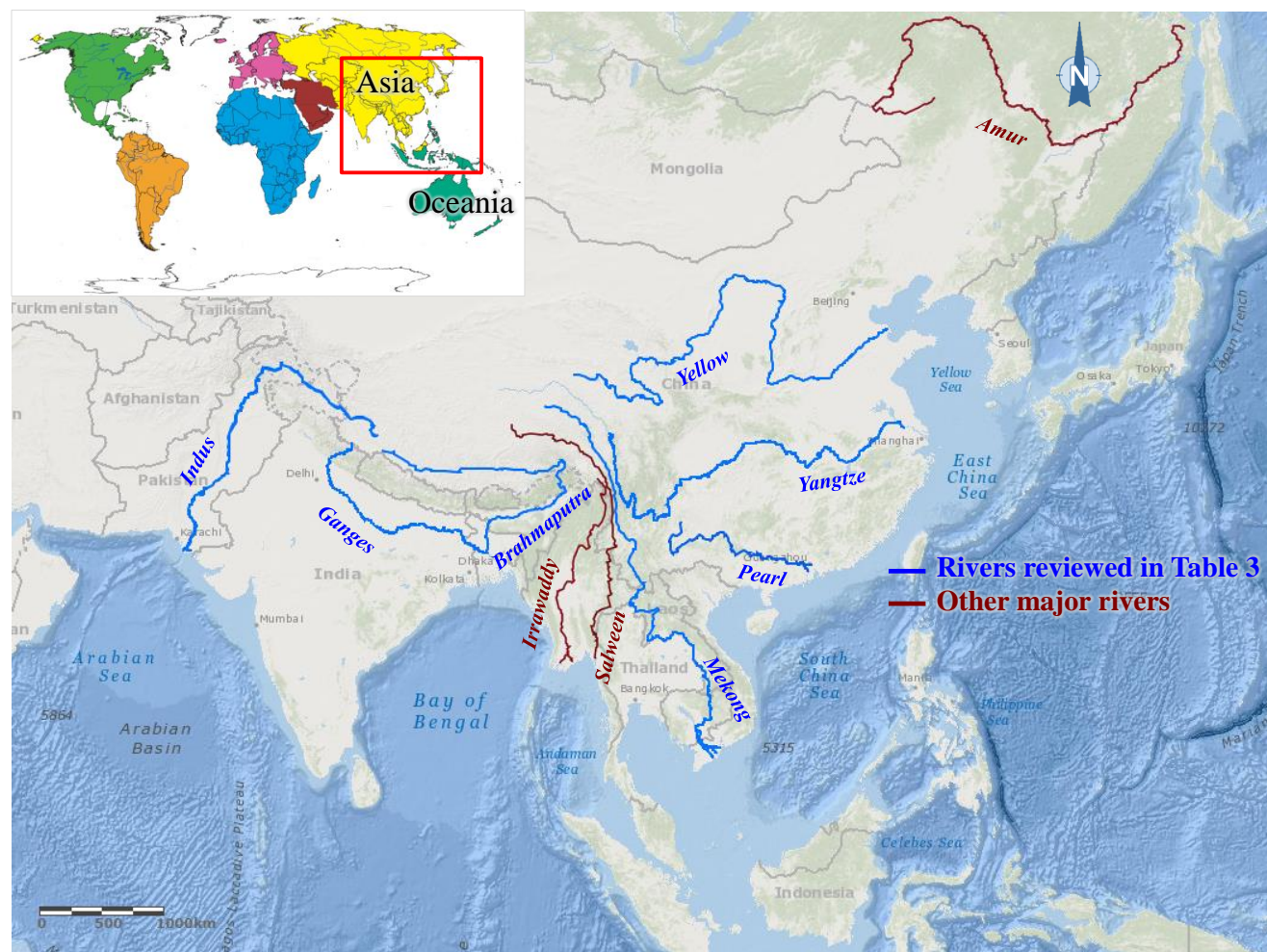
Table 3. Summary of  $p\text{CO}_2$  measured (M) or estimated (E) for the rivers in South (S.), Southeast (S.E.), and East (E.) Asia in comparison with those for the global rivers including all examined Asian rivers.

River system	Mean (range) of $p\text{CO}_2$ ( $\mu\text{atm}$ )					Method	Reference
	Basin-wide	Mainstem	Headwater	Tributary	Impoundment		
<b>Global</b>	3100 (0-100000)					E	Raymond et al., 2013, GLORICH <sup>a</sup>
	2400 (2019–2826)					E	Lauerwald et al., 2015, GLORICH <sup>a</sup>
			1116 <sup>b</sup> (0-97906)			E	Marx et al., 2017, GLORICH <sup>a</sup>
<b>Asia (total)</b>	1738 (3-11827)	1217 (6-10977)	819 (7-4646)	2128 (3-11827)	1089 (128-8785)		This study (sum of only freshwater data below)
<b>S. Asia</b>							
Ganges	891 (16-2778)	1083 (26-2778)	401 (92-1222)	1597 (16-2778)	181 <sup>c</sup>	E/M	Manaka et al., 2015, GLORICH <sup>a</sup>
Brahmaputra	605 (3-6706)	396 (6-6706)	29 (21-51)	725 (3-3678)		E	Huang et al., 2011, Manaka et al., 2015, Qu et al., 2017, GLORICH <sup>a</sup>
Indus	694 (134-5907)	660 (134-5907)		732 (165-3161)		E	GLORICH <sup>a</sup>
Krishna	2152 (180-4870)	1871 (772-3631)		2305 (180-4870)		E	GLORICH <sup>a</sup>
Godavari	8785 <sup>d</sup> (3944-16042)				8785 <sup>d</sup> (3944-16042)	E	Prasad et al., 2013
Bhote Kosi	592 (35-5907)					E	GLORICH <sup>a</sup>
Various	2685 (420-10977)	3081 (426-10977)			609 (420-692)	E/M	Panneer Selvam et al., 2014

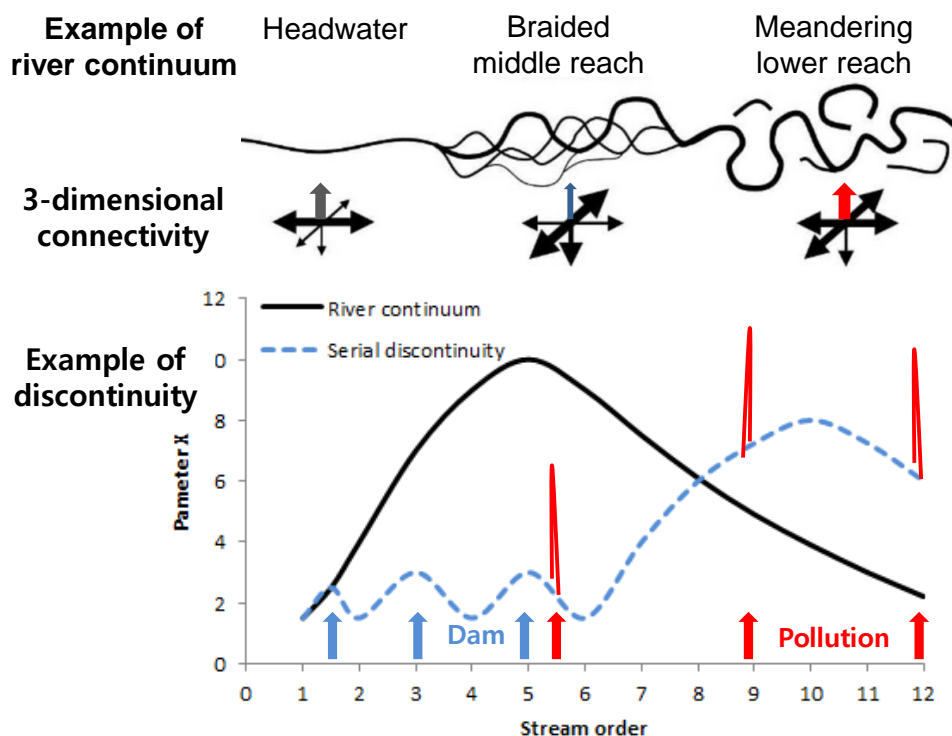


Cochin estuary	(2975-6001) <sup>e</sup>					E	Gupta et al., 2009 (only saline estuary data)
Other estuaries	5882 (293-18492)					E	Sarma et al., 2012 (only saline estuary data)
<b>S.E. Asia</b>							
Mekong	1235 (110-5970)	1120 (224-5970)	1367 <sup>f</sup>	1310 (110-4503)	882 <sup>g</sup> (864-899)	E/M	Alin et al., 2011, Li et al., 2013, Manaka et al., 2015b
Other rivers	3586 (925-8555)						Manaka et al., 2015b, Wit et al., 2015
<b>E. Asia</b>							
Yellow	2257 (147-9659)	2104 (423-4770)	1082 (147-3546)	2470 (511-9659)	555 <sup>h</sup> , 450 <sup>i</sup> (268-616)	E/M	Ran et al., 2015a, Ran et al., 2017a
Yangtze	2341 (7-7718)	1275 (528-2405)	330 (7-3465)	2675 (249-7718)	1218 (693-1908)	E	Qu et al., 2015, Liu et al., 2016, Ran et al., 2017b <sup>j</sup> , GLORICH <sup>a</sup>
Pearl River	1679 (106-11000)	2465 (600-7200)	1527 (231-4646)	1967 (106-11000)			Yao et al., 2007, Zhang et al., 2009, GLORICH <sup>a</sup>
Han River	2783 (78-11827)	1893 (78-8610)	628	4560 (100-11827)	251 (128-454)	M	Yoon et al., 2017

<sup>a</sup>GLORICH (Global River Chemistry Database; Hartmann et al., 2014), from which Raymond et al. (2013) and Lauerwald et al. (2015) calculated  $p\text{CO}_2$  for global rivers, but excluded  $p\text{CO}_2$  values with  $\text{pH} < 5.4$  and data with  $\text{pH} < 5.4$  and high pollution levels, respectively. Marx et al. (2017) excluded  $p\text{CO}_2$  values above 100,000  $\mu\text{atm}$  to avoid any potential overestimation resulting from  $\text{pH}$  and alkalinity effects; <sup>b</sup>The mean was calculated from the global mean  $p\text{CO}_2$  (3100  $\mu\text{atm}$ ; Raymond et al., 2013) by assuming that headwaters account for 36% of the global riverine  $\text{CO}_2$  emission (Marx et al., 2017); <sup>c</sup>Ganga Barrage at Rishikesh (measured using headspace equilibration method; Park, unpublished data); <sup>d</sup>Dowleiswaram Reservoir (only the mean value was considered in summing data for Asia); <sup>e</sup>Cochin estuary: two sites on the Periyar River and 11 sites on the estuary; <sup>f</sup>Lancang headwater at Qinghai, China (measured using headspace equilibration method; Park, unpublished data); <sup>g</sup>Impounded tributaries of the Lower Mekong (Li et al., 2013); <sup>h</sup>Impoundment on the mainstem Yellow River (Ran et al., 2015a); <sup>i</sup>Impoundment on a Yellow River tributary (Ran et al., 2017a); <sup>j</sup>Ran et al. (2017b) excluded  $p\text{CO}_2$  values with  $\text{pH} < 6.5$ .

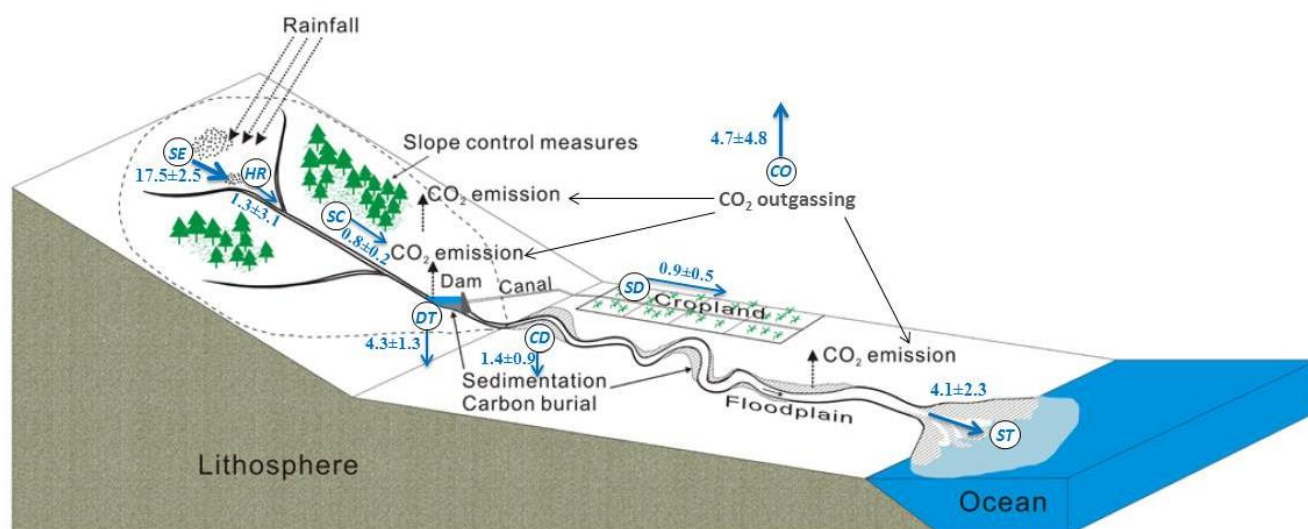


**Figure 1.** Major river systems of South, Southeast, and East Asia that belong to top 30 global rivers based on discharge. The base map and the inset world map were modified from ArcGIS online Ocean Basemap and Milliman and Farnsworth (2011), respectively. Rivers addressed in the review and other large rivers are distinguished by different colors. Three Asian regions comprise the majority of Asian countries included in the regional categories “Asia” (indicated by a yellow color on the inset world map) and “Oceania” (dark green) used by Milliman and Farnsworth (2011).

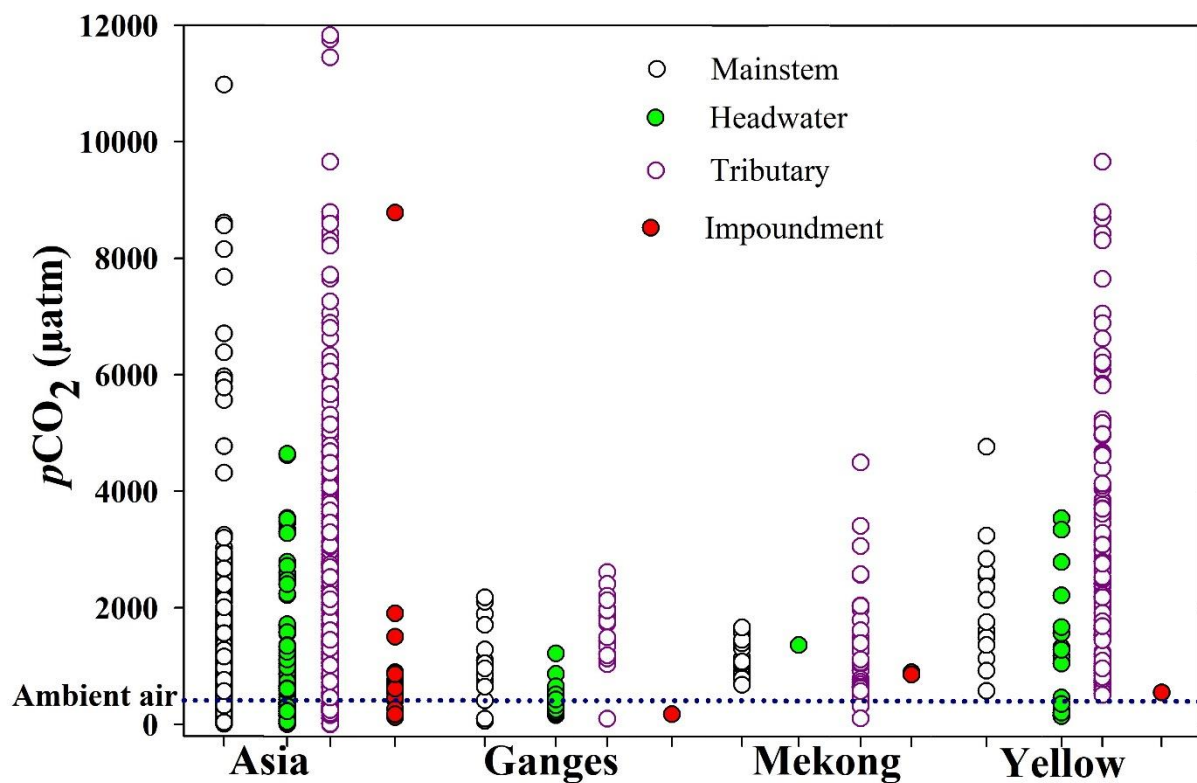


**Figure 2.** A schematic diagram describing river discontinuity in the anthropogenic land-water-scape: an example of river continuum observed in a minimally impacted river (top); three-dimensional connectivity vectors along the up-, mid-, and lower river reaches (middle); longitudinal variations in a hypothetical riverine biogeochemical process X (bottom). The connectivity vectors and the plots depicting river continuum and serial discontinuity were modified from Stanford and Ward (2001) and Poole (2010), complemented with some additional considerations including pollution-induced pulsatile discontinuities (red-colored pulses) and the vertical vector of air-water gas exchange (blue and red color indicating potential effects of dams and water pollution, respectively).

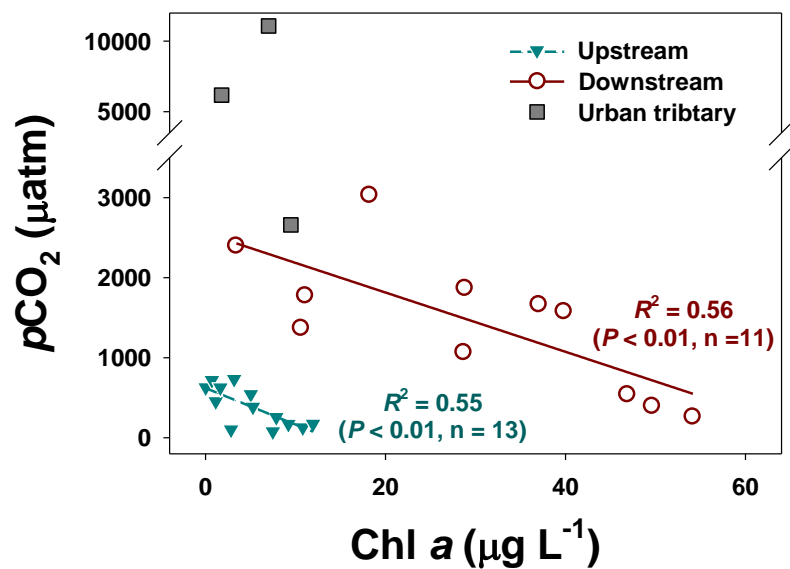




**Figure 3.** A schematic diagram illustrating human-induced alterations of the riverine C fluxes in the Yellow River as a model river system (modified from Ran et al., 2014). The annual flux rate ( $\text{Tg C yr}^{-1}$ ) for each of the described soil and fluvial processes was estimated for the period 1950 – 2010. Slope and fluvial processes depicted in the figure include – SE: soil erosion, HR: hillslope redistribution, SC: slope control of erosion, DT: dam trapping, SD: sediment diversion, CD: channel deposition, CO:  $\text{CO}_2$  outgassing, and ST: seaward transport of C. Refer to Ran et al. (2014) for more details on their flux and uncertainty estimations.



**Figure 4.** Comparison of available data of  $p\text{CO}_2$  measured or estimated for the southern and eastern Asian rivers including three focal rivers of this study – the Ganges, the Mekong, and the Yellow River. The dotted line indicates the  $p\text{CO}_2$  level of ambient air around 400  $\mu\text{atm}$ . The number of data points included in the total Asian rivers: 1226 (mainstem: 278, headwater: 156, tributary: 773, impoundment: 19); the Ganges: 63 (mainstem: 14, headwater: 30, tributary: 18, impoundment: 1); the Mekong: 59 (mainstem: 19, headwater: 1, tributary: 37, impounded tributary: 2), the Yellow River: 201 (mainstem: 14, headwater: 22, tributary: 164, impoundment: 1). Refer to Table 3 for more details on data sources.



**Figure 5.** Longitudinal shift in the relationship between Chl *a* and  $p\text{CO}_2$  observed between the up- and downstream reaches of the Han River receiving highly polluted urban tributaries (modified from the supplementary information of Yoon et al.,

5 2017).