



Reviews and syntheses: Influences of landscape structure and land uses on local to regional climate and air quality

Raia Silvia Massad¹, Juliette Lathière², Mathieu Perrin³, Erwan Personne¹, Marc Stefanon⁴, Patrick Stella³, Susanna Strada⁵, Sophie Szopa², Nathalie de Noblet-Ducoudré²

- 5 1 UMR ECOSYS, INRA AgroParisTech, Université Paris Saclay, 78850, Thiverval Grignon, France
2 Laboratoire des Sciences du Climat et de l'Environnement, LSCE/IPSL, CEA-CNRS-UVSQ, Université Paris-Saclay, Gif-sur-Yvette, 91191, France
3 UMR SAD-APT, AgroParisTech, INRA, Université Paris-Saclay, 75005, Paris, France
4 LMD/IPSL, Ecole polytechnique, Université Paris-Saclay, Sorbonne, Universités UPMC Univ. Palaiseau France
10 5 The Abdus Salam International Centre for Theoretical Physics - Earth System Physics Section, 34151 Trieste, Italy

Correspondence to: Raia Silvia Massad (raia-silvia.massad@inra.fr)

Abstract. The atmosphere and the land surface interact in multiple ways, for instance through the radiative-energy balance, the water cycle or the emission-deposition of natural and anthropogenic compounds. By modifying the land surface, land-use and land-cover changes (LULCCs) and land management changes (LMCs) alter the physical, chemical and biological processes of the biosphere and therefore all land-atmosphere interactions, from local to global scales. Through socio-economic drivers and regulatory policies adopted at different levels (local, regional, national or supranational), human activities strongly interfere in the land-atmosphere interactions, at those activities lead to a patchwork of natural, semi-natural, agricultural, urban and semi-urban areas. In this context, urban and peri-urban areas are of particular attention since land transformation can lead to important environmental impacts and affect the health and life of millions of people. The objectives of this review is to synthesize the existing experimental and modelling works that investigate physical, chemical and/or biogeochemical interactions between land surface and the atmosphere mainly in urban or peri-urban landscapes at regional and local scales. In the context of LULCCs, the importance of land-atmosphere interactions for climate and air quality have been analysed in many studies published over the last years, with a large range of spatial and temporal scales investigated. The conclusions from such a synthesis is first that (i) the description of land-use and land-management (e.g. areas concerned, type of crops, whether or not they are irrigated, quantity of fertilizers used and actual seasonality of application), including surface properties and emission sources, is inexistent (or very poor) in global and even more in regional climate models. Not taking into account these characteristics may bias the regional projections used for impact studies. (ii) Land-atmosphere interactions are often specific to the case study analysed; therefore, in this perspective, one can hardly propose general solutions or recommendations. (iii) Adaptation strategies, proposed after the evaluation of climatic impacts on the targeted resource have been derived, but are often biased as they do not account for feedbacks on local/regional climate. (iv) There is space for considering atmospheric chemistry, through land-atmosphere interactions, as a decision parameter for land-management, helping to maintain air quality and supporting ecosystem functioning. (v) There is a lack of an integrated tool, which includes the many different processes of importance in an operational model, to test different land use or land management scenarios at the scale of a territory.



1. Introduction

In the terrestrial biosphere, the Earth's atmosphere is an envelope of gases, liquid and solid particles that provides essential conditions to maintain life on Earth. Via its composition and land-atmosphere exchanges, the Earth's atmosphere regulates the physical climate around us and is therefore a non-dissociable part of every ecosystem, and a limited resource to be considered. Nowadays, facing global changes in terms of climate, atmospheric composition, biodiversity and demography, there is an increasing demand to preserve a standard quality of life. On the other hand, there is a raising pressure on natural and anthropized ecosystems to increase production and meet the nutritive and recreational demands of an increasing population.

The atmosphere and the land surface interact in multiple ways, such as through the radiative-energy balance, the water cycle (Pielke et al., 1998) or the emission-deposition of natural and anthropogenic compounds (Arneth et al., 2010). Land-use and land-cover changes (LULCCs) (e.g., deforestation/afforestation, urbanization, cultivation, drying of wetlands, etc.) and land management changes (LMCs) (e.g., no-till agriculture, double-cropping, irrigation, cover crops, etc.) alter the land surface with consequences on the atmospheric composition and land-atmosphere interactions and lastly on climate (Perugini et al., 2017), at scales ranging from local to global ones.

The importance of LULCC on the global climate has been widely acknowledged and the scenarios used by global climate models (GCMs) to investigate future climate now integrate LULCCs (Jones et al. 2014). LULCCs and LMCs induce modifications in the physical properties (e.g., surface albedo, emissivity, and roughness) or the chemical emission/deposition potential of the land surfaces therefore triggering changes in all fluxes exchanged between land and atmosphere. It is therefore important to understand all physical, chemical and biological processes, and the interactions that result between the different systems that are related to the atmospheric envelope (water, soil, fauna and flora, concrete...) at local, regional, and global scales.

Nowadays, landscapes are largely shaped by human activities, resulting in a patchwork of natural, semi-natural, agricultural, urban and semi-urban areas (Allen et al., 2003). The land surface is thus strongly sensitive to socio-economic drivers and influenced by regulatory policies adopted at the local, regional, national or supranational scales. In this way, human activities strongly interfere in the land-atmosphere interactions and consequently influence climate and air quality at various geographical scales.

Recently, several reviews have examined the interactions between LULCCs and air quality and/or climate change. Pielke et al. (2011) and Mahmood et al. (2014) reviewed the direct influence of LULCCs on regional climate, through biophysical processes, i.e. the modification of the water, energy and radiative exchanges between the Earth's surface and the atmosphere's lower boundary from local to regional scales. Based on both observed and modelled data, the authors conclude that LULCCs affect local and regional climate; and, more significantly, the areal coverage of the landscape conversion determines the potential of LULCCs to effectively influence the mesoscale and regional climate.

Arneth et al. (2010 and 2012), and more recently Heald and Spraklen (2015), mainly focus on the chemical effects.

Arneth et al. (2010) look at the picture from a global perspective with no special focus on LULCCs. They put



forward that feedbacks between the terrestrial biosphere and the atmosphere cannot be ignored from a climate perspective and that our limited understanding of the processes involved implies that none of the feedbacks studied will act in isolation but rather that the system is more complex. The authors warn that non-linearities and possible thresholds exist and they should be elucidated before performing simulations with ecosystem – chemistry-climate

5 models. The need for integrative investigations is corroborated by Arneth et al. (2012) that encourage improving the representation of biological and ecological processes and bridge biogeophysical and socio-economic communities. Indeed, the authors claim that the level of description for the different processes and interactions involved can significantly modify the projections of land-atmosphere exchanges (physical and chemical) performed with models.

10 Heald and Spraklen (2015) review the interactions between land use change (LUC) and atmospheric chemistry, with a focus on short-lived atmospheric pollutants, mainly biogenic volatile organic compounds (BVOCs), soil NO_x, dust, smoke, bioaerosols, and ozone, and their subsequent radiative effects on global and local climates. They estimate that LUC can cause a regional direct radiative effect of $\pm 20 \text{ W m}^{-2}$. They identify several gaps of knowledge particularly linked to the aerosol effects on the regional radiative balance and emission variability due

15 to different vegetation types. The evolution of future agricultural practices is another identified uncertainty as well as the lack of connection between the different atmospheric species or process responses to LUC.

So far, beyond scientific literature, relatively little attention has been paid in spatial planning practices to the consequences of land-use related decisions and measures on climate conditions and air quality at a local-regional scale. Concerns generally focus on the impacts of densely built-up areas on temperatures in urban contexts (Tam

20 et al., 2015; Du et al., 2007) or on ways to improve the mitigation of climate change (i.e. to enhance the biospheric sink of CO₂ or decrease the sources). Hence, to our knowledge, very few studies have (1) discussed the different physical, chemical and biological interactions altogether between the land surface and the atmosphere, (2) focused on urban/peri-urban areas at a local-regional scale, and (3) been addressed to decision makers, stakeholders and land planners. A better understanding of all physical, chemical and biological processes as well as of the

25 interactions between the different systems related to the atmospheric envelope (water, soil, fauna and flora, concrete, ...) is thus necessary.

Our synthesis focuses on relatively short time scales (with respect to climate), ranging from a few days to a few years, and on local to regional spatial scales going from a few to a hundred kilometres with a special attention given to the territorial dimension. However, we will abusively use the word ‘climate’ to refer to changes in weather

30 (extremes and mean values). We understand territory as the portion of the land surface delimited and developed by a community according to their needs; this includes the political authority as well as the use and developments made by a social group (Le Berre, 1992, Ginet, 2012). We also focus mainly on human-driven changes to land use and land management and on peri-urban landscapes, relying on the fact that today 54% of the world’s population lives in cities (United Nation, 2014) and that the annual rates of urban land expansion ranges from 2.2% in North

35 America to 13.3% in coastal areas in China. Although nowadays urban areas represent less than 0.5% of the Earth’s total land area (around 650 000 km²) (Schneider et al., 2009), estimations show that more than 5.87 million km²



of land are likely to be converted into urban areas by 2030, and very likely (probability >75%) for 20% of this surface (Seto et al., 2012).

Our objective is therefore to review the existing experimental and modelling works that investigate physical, chemical and/or biological interactions and feedbacks between the land surface and the atmosphere in mainly urban or peri-urban landscapes at a regional and local scale.

We firstly present land-atmosphere interactions for individual land cover and/or land management changes by discussing physical, chemical and biological processes. We then explore possible interactions between these processes for a mosaic of different adjacent land uses and managements. We finally identify challenges and needs for current research and propose potential levers for action.

2. Land Use and Land-use Intensification: definitions and dynamics

2.1. Historical perspective

In the previous decades, concerns have been raised about the influence of the land surface on climate processes. In the mid-1970's, diverse studies highlighted the impact of land-cover change on the land-atmosphere energy balance at micro, regional and global scales due to modifications in surface albedo (Ottermann, 1974; Charney and Stone, 1975; Charney, 1975; Charney et al., 1977; Sagan et al., 1979). Lately, in the early 1980's, Woodwell et al. (1983) and Houghton et al. (1985, 1987) emphasized the role of terrestrial ecosystems as sources and sinks in the carbon cycle, therefore pointing out the impact of the land-cover on global climate. Because of the growing awareness that land surface influences various environmental processes and the climate, understanding the trends, patterns and mechanisms of LULCCs became a fundamental issue in academic research (i.e. Ramankutty and Foley, 1999; Klein Goldewijk, 2001; Foley et al., 2005; Lambin et al., 2006; Klein Goldewijk et al., 2011, Ellis, 2011). Historically, research on land-use intensification and population growth emerged after World War II in different disciplines such as human geography, ecological anthropology or political ecology and concentrated on understanding agricultural changes. However, in the 1990s, the availability of land-use data through remote sensing shifted the focus from land-use intensification to land use and land cover studies because most of the changes associated with intensification cannot be detected remotely as not being related to a proper land cover change (Erb et al., 2007; Verburg et al., 2011). More recently and due to its far-reaching, potentially detrimental ecological consequences, land-use intensification has attracted the interest of the scientific community at large (Erb et al. 2013).

2.2. Land Use and Land Cover Change: definition and dynamics

Although land change may be one of the most ancient of all human-induced impact on the environment, the Earth's land surface has never been altered by anthropogenic activity at the pace, magnitude and extent experienced over the past few centuries (Lambin et al., 2001). On the basis of distinct studies, it can be estimated that roughly 12 million km² of forests and woodlands have been cleared over the last three centuries, representing approximately a 20% decrease in the forest cover: Richards (1990) estimated a 11.7 million km² loss - from 62.2 to 50.5 million



km² - between 1700 and 1980, Ramankutty and Foley (1999) indicated an 11.35 million km² loss - from 55.27 to 43.92 million km² - between 1700 and 1992, while Klein Goldewijk (2001) mentioned a 12.9 million km² loss - from 54.4 to 41.5 million km² - between 1700 and 1990. Although huge variations can be noticed between studies, notably because of land-use/cover definition and classification issues, similar trends have been reported regarding changes in natural areas (steppes, savannas, grasslands, shrublands, tundras and hot/ice deserts): Ramankutty and Foley (1999) mentioned a 7.3 million km² loss - from 73.2 to 65 million km² - between 1700 and 1992, while Klein Goldewijk (2001) assessed a 25 million km² loss - from 71.9 to 46.9 million km² - between 1700 and 1990. In his review on the anthropogenic transformations of the terrestrial biosphere, Ellis (2011) spatially quantified the temporal aspects of human transformations on the ecosystems (Figure 1).

10

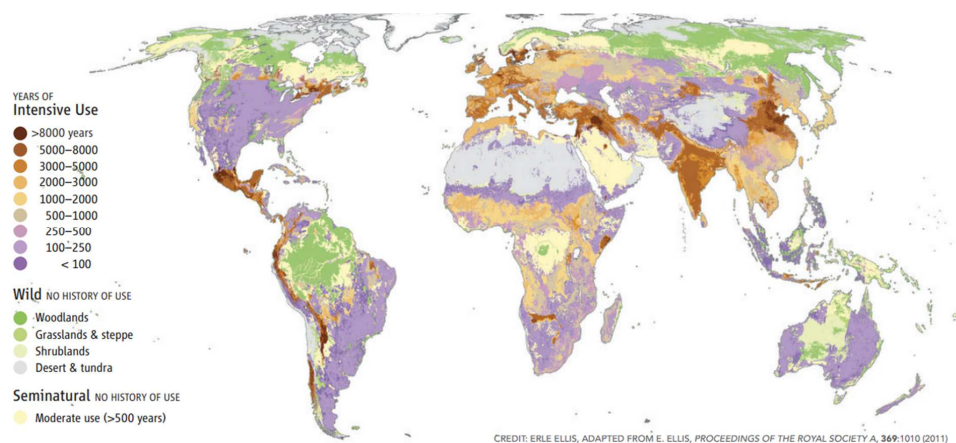


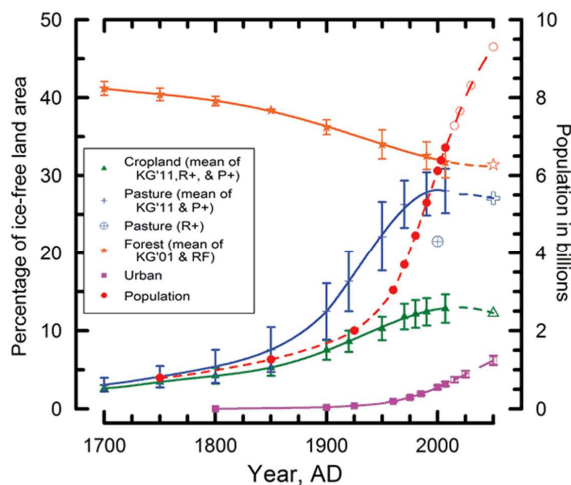
Figure 1: Anthropogenic transformation of the terrestrial biosphere showing the number of years of intensive use from Ellis (2011).

Such a focus has led to consider, especially under the scope of an integrated land science, the various and complex interactions between human societies and the environment (Turner, 2002). The land-cover - which can be understood as one biophysical attribute of the surface (Turner et al., 1995) - is now predominantly dependent on the land-use - which can be understood as the activity human societies have decided on the land in accordance with economic, cultural, politic, historical and land-tenure considerations (Turner et al., 1995). On a world's ice-free land surface of approximately 130.1 million km², the area directly reconfigured by human action as of 2007 has been estimated at 53.5 % (Hooke and Martin-Duque, 2012).

This decline, mostly of natural ecosystems, is essentially due to the conversion of forests, savannas, and grasslands into agricultural lands. According to Pongratz et al. (2008), the global extent of croplands and pastures would have respectively increased by about 14.75 million km² - from 4.01 to 18.76 million km² - and 25.93 million km² - from 3.7 to 29.63 million km² between 1700 and 1992. For both previously mentioned land-uses, Klein Goldewijk (2011) estimates the increase by about 12.3 million km² - from 3.0 to 15.3 million km² - and 31.2 million km² - from 3.2 to 34.3 million km² - between 1700 and 2000. By combining the results of different studies addressing



this land transformation issue, Hooke and Martin-Duque (2012) estimate that croplands and pastures represent nowadays respectively 12.8% and 25.8% of the world's ice-free land surface (Figure 2).
 Finally, the land transformation related to urban development and infrastructure expansion must be pointed out. A total of 8.4 million km² can be classified as urban areas, rural housing, business areas, highways or roads (Hooke and Martin-Duque, 2012). Even if increasing, commonly at the expense of agricultural land (Döös, 2002), this number represents only about 6.46% of the world's ice-free land surface. However, such a land transformation can have a big impact on environmental processes at local and/or regional scales and therefore affect the health and life of million people, given the human density in the areas impacted.



10 **Figure 2: Adapted from Hooke and Martin-Duque (2012) Changes in land use through time (closed symbols) with extrapolations to 2050 AD (open symbols).**

2.3. Land-use Intensification: definition and dynamics

Another aspect of land-use that affects the environment is land-use intensification. In the scientific literature, there is no unique definition of land-use intensification or land-use intensity, even though the concept is increasingly referred to. The diversity of definitions used reflects on one hand a disciplinary diversity and, on the other, a certain relationship between man and nature (Lindenmayer et al., 2012, Erb et al., 2013, Erb et al., 2016). From these two different contexts emerged two distinct definitions of land use intensification. The first comes from an agricultural point of view where land use intensification is defined simply as increasing production from the same land by additional inputs in terms of labour, energy, fertiliser and water (Erb et al., 2009; Krebs et al., 1999). This involves most of the time developed agricultural techniques and an increased amount of inputs to the ecosystem (fertilisers, pesticides, etc.) (Lindenmayer et al. 2012). This intensification via production is thus operated in a neutral way on land area where intensification is the means by which gains are made using increased inputs per unit land area (Moller et al., 2008). It can however involve a land use change in the case of the implantation of bio-energy crops for example. Land use intensification can also be defined from an ecological or biodiversity point of view as the



increasing transformation of the land away from the original habitat. From this point of view, land use intensification is accompanied by landscape and ecosystem simplification from complex natural systems to simplified agricultural ecosystems (the more one goes in intensification, the more the other tends to go towards landscape uniformity in a reduction of biodiversity) or to urbanisation (Flynn et al., 2009). This type of intensification is however never neutral on land area and therefore systematically involves a LULCC. The difference between this view on land-use intensification and LULCC is that the change is always towards a more anthropized system whereas LULCC can occur in the opposite direction by reforestation, restoration etc.

It is therefore very difficult today to draw a picture of the dynamics behind or the evolution of land use intensification simply because there is no common definition and terminology and there are many knowledge gaps related to the underlying processes and determinants of the levels, patterns and dynamics of land-use intensity (Shriar, 2000; Erb, 2012). It is essential, however, to a) assess the impacts of those changes and intensifications and b) have the tools to assess their influences on the biosphere as on biosphere-atmosphere interactions. In the sections below, we review the documented effects on the atmospheric compartment from a physical, chemical and biological point of view and classify them in three categories (Figure 3): land cover change, agricultural intensification and urban intensification.

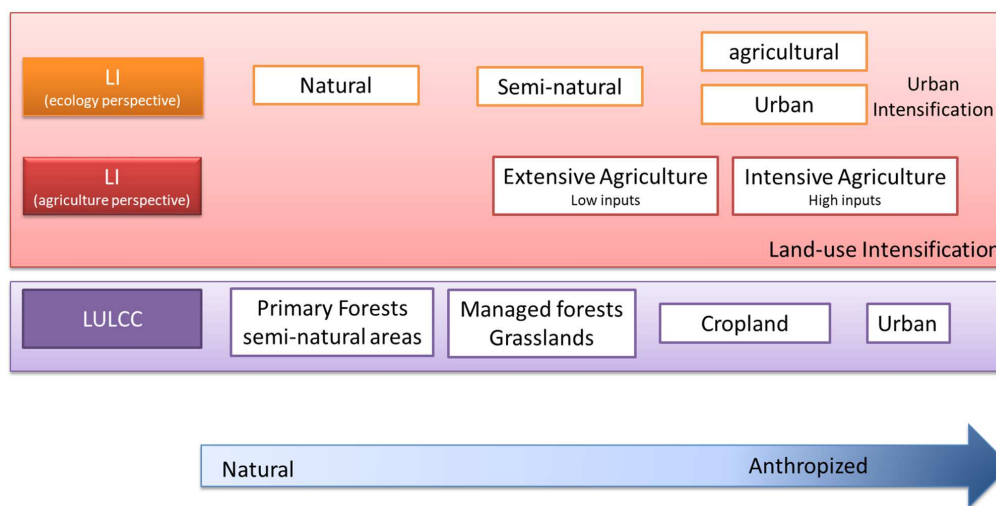


Figure 3: Main changes in LULCC and LI (land-use intensification) from an anthropic perspective and their classification relative to the sections of this manuscript



3. Human driven land use and land management changes and their impact on climate and air quality

3.1. Physical processes

The different types of surfaces covering the earth tightly control (micro-) climate through their influences on the radiative budget, the energy balance, the water balance, and air flows. The radiative budget determines the energy received by the surface. For any surface, the net radiation (Q^*) is defined as follows:

$$Q = (S \downarrow - S \uparrow) + (L \downarrow - L \uparrow) \quad (1)$$

where S and L are short- and longwave radiations, respectively, and \uparrow and \downarrow refer to upwelling and incoming components, respectively. By considering surface albedo (α) and surface and air emissivities (ε_s and ε_a , respectively), surface temperature (T_s) and high altitude air temperature (T_a), Eq. (1) becomes:

$$Q = (S \downarrow - \alpha S \downarrow) + (\varepsilon_a \cdot \sigma \cdot T_a^4 - \varepsilon_s \cdot \sigma \cdot T_s^4) \quad (2)$$

with σ the Stefan-Boltzmann constant ($= 5.67 \times 10^{-8} \text{ W m}^{-2} \text{ K}^{-4}$). The energy balance for any surface is linked with its radiation budget through Q^* and can be expressed as (assuming there is no energy stored with land, which excludes therefore permafrost regions or regions with snowy winters, for example):

$$\Delta Q_s = Q - H - LE - G \quad (3)$$

where ΔQ_s is the change of energy within the considered surface layer, H is the sensible heat flux (dry heat convectively exchanged between the surface and the atmosphere, that changes both the emitter and receptor temperatures), LE is the latent heat flux (i.e., energy dissipated during evapotranspiration, water vapour convectively exchanged between the surface and the atmosphere, that changes both the emitter and receptor moisture conditions). LE includes both water evaporation (E) (i.e., from soil, dew, water interception by leaves, lakes and oceans) and plant transpiration (T). G is the conductive ground heat flux from/to deeper layers. G is often small and negligible for minor scales compared to H and LE fluxes. The energy and water balances are connected through the evapotranspiration (i.e., the sum of E and T). The water balance for a surface including vegetation without considering lateral exchange between adjacent soil volumes can be expressed as:

$$\Delta S = P - E - T - R - D \quad (4)$$

where ΔS is the change of water content within the given layer, P is the precipitation (in case of surface layer) or percolation from the above layer, R is the surface runoff, and D is the drainage. Note that the term ΔS includes soil moisture, surface water, snow, ice cover, and — depending on the depth of the considered soil layer — groundwater. It also includes the interception storage. Finally, any convective fluxes between the atmosphere and the surface in the surface boundary layer can be expressed following the flux-profile relationships as:



$$F_{\chi} = -k \cdot u_* \cdot \frac{\chi_z - \chi_s}{\ln\left(\frac{z-d}{z_0}\right) - \psi_{\chi}(z/L)} \quad (5)$$

where F_{χ} is the bi-directional land-atmosphere turbulent flux of the scalar χ (e.g., temperature, water vapor, carbon dioxide, ozone), k is the von Karman constant ($= 0.4$), u_* is the friction velocity, z is the height above ground, d is the displacement height, z_0 is the roughness length, and $\psi_{\chi}(z/L)$ is the stability correction function accounting for atmospheric stability.

From the previous equations, it can be seen that any LULCC induces modifications in the surface radiative, energy, and water budgets, which may in turn modify the climate. First, the energy received by the surface is closely related to surface properties (i.e., α and ε_s) (Eq.2). Any darkening (brightening) of the surface by LULCC will decrease (increase) albedo and make more (less) energy available at the surface. This alteration may result in increased (decreased) surface and air temperature. Similarly, any increase (decrease) in surface emissivity due to LULCC modifies the radiative budget of the surface resulting in the decrease (increase) in surface and air temperature. Typical values of albedo (α), Bowen ration (β) and roughness length (z_0) are summarized in . Then, LULCCs modify the energy dissipation which occurs mainly through turbulent fluxes (H and LE) (Eq. 3), and the partitioning between H and LE that is often characterized by the so-called Bowen ratio (i.e., β the ratio H/LE , see Table 1 for typical values). This latter varies with surface properties: the largest the amount of evapotranspirative surface is, the lowest the Bowen ratio is. The Bowen ratio is controlled by the presence/absence of free water (e.g., lakes, oceans, rivers, soils) and as well by the presence/absence of vegetation (e.g., surface, density, phenology) and its physiological activity particularly linked with stomatal conductance (for details about the factors affecting stomatal opening and closure, see Sect. 3.2 on biological processes). The partitioning of turbulent heat fluxes influences local climatic conditions, especially air temperature: while a large Bowen ratio (i.e., $H \gg LE$) induces local warming of the ambient air with consequences and feedbacks on ecosystem functioning (e.g., thermal stress) and air pollution (e.g., chemical production/depletion in the atmosphere), a small Bowen ratio due to larger LE allows surface cooling as energy is converted into latent heat, followed by air cooling as H is reduced. Yet, it also influences the water balance due to its link with LE (Eq. 4). Finally, although convective fluxes are closely related to local climatic conditions (e.g., wind speed and temperature influencing u_* and atmospheric stability respectively), surface largely influences the efficiency of convective fluxes through its impacts on d and z_0 (Eq. 5). Increasing surface roughness (e.g., through afforestation) enhances turbulent exchanges owing to the increase in d and z_0 , and conversely. In a general manner, the higher the canopy is, the larger d and z_0 are (Table 1), even if they are influenced by other parameters (e.g., LAI for pseudo-natural ecosystems, building density for urbanized areas). However, it must be kept in mind that land-atmosphere exchanges are also dependent on scalar concentration difference between the surface and the atmosphere, meaning that air mass composition (e.g., temperature, H_2O , CO_2 or pollutants) and surface emissions (e.g., from manure application or anthropogenic activities) are crucial variables. Yet, plants can absorb or emit various compounds



according to their development and functioning in link with meteorological conditions. In turn, the magnitude and direction (i.e., from or to the atmosphere) of the fluxes will affect the atmospheric composition.

3.1.1. Land Cover Change

Deforestation/Afforestation. Before the industrial era, deforestation had been practiced for tens of thousands of years for agriculture, grazing, cultivation and urban needs. However, it is only over the last three centuries that deforestation drastically increased with around 12 million km² of forests cleared and 40 million km² remaining today (Ramankutty and Foley, 1999; Klein Goldewijk, 2001; <http://www.fao.org/forestry/fra/41256/en/>). Several studies investigated the effects of deforestation, or of its opposite (afforestation effects), on climate, mainly applying a modelling approach. These modelling studies compare the effects on climate of changes between current and pre-industrial potential vegetation, under the hypothesis of no human activities. Among its biogeophysical effects on climate, deforestation has contrasting effects on air temperature that depend on the latitude and the vegetation types involved (Claussen et al., 2001; Snyder et al., 2004; Gibbard et al., 2005; Bala et al., 2007; Betts et al., 2007; Jackson et al., 2008; Davin and de Noblet-Ducoudré, 2010; Beltrán-Przekurat et al., 2012). At high latitudes, deforestation triggers a winter and spring surface cooling due to changes in the radiation budget that compensates at the annual scale the summer warming resulting from decreased latent heat flux. In boreal regions, forest removal strongly increases the surface albedo. Indeed forests mask the snow as opposed to herbaceous vegetation (Chalita and LeTreut, 1994; Meissner et al., 2003; Randerson et al., 2006). At low latitudes, deforestation leads to a surface warming due to changes in the water cycle. Conversion of tropical rainforests (Amazonia) to pasture lands strongly modifies surface evapotranspiration and roughness since, compared to pasture lands, trees have a higher surface roughness that enhances surface fluxes and thus the evapotranspiration cooling efficiency (Shukla et al., 1990; Dickinson and Kennedy, 1992; Lean and Rowntree, 1997, von Randow et al., 2004). In the long term, reduced evapotranspiration and precipitation may lengthen the dry season in the tropics, thereby increasing the risks of fire occurrence (Crutzen and Andreae, 1990). At mid-latitudes, both albedo and evapotranspiration mechanisms are at work and compete against each other. Those results have recently been confirmed by satellite-based observation analysis (Li et al. 2015, Forzieri et al. 2017). Although studies over the mid-latitudes show somewhat contradictory results and the effect on air temperature remains unclear in some temperate regions such as the Mediterranean (Gaertner et al., 2001; Heck et al., 2001; Anav et al., 2010; Zampieri and Lionello, 2011; Stéfanon et al., 2014), in the Northern hemisphere the historical land-cover change has very likely led to a substantial cooling (Brovkin et al., 1999, 2006; Bonan, 1997; Betts, 2001; Govindasamy et al., 2001; Bounoua et al., 2002; Feddema et al., 2005a), comparable in magnitude with the impact of increased greenhouse gases (Boisier et al., 2012; de Noblet-Ducoudré et al., 2012). Deforestation/afforestation can also enhance or inhibit convective cloud and precipitation in the overlying atmospheric column. Some studies show an enhancement of shallow cumulus clouds over deforested lands in Amazonia (Chagnon et al., 2004, Wang et al., 2009), while opposite results were found over deforested lands in Southwest Australia (Ray et al., 2003). Two different mechanisms result from the interplay between the surface heat fluxes and the boundary layer structure



(i.e., stability, temperature and humidity). Dry soil and high sensible heat flux can increase the entrainment of cold air from the boundary layer top and finally increase shallow cloud cover by lowering the saturation threshold (Westra et al., 2012; Gentine et al., 2013). On the contrary, wet soil and high latent heat flux moisten the boundary layer and increase the relative humidity at its top in case of deforestation.

5 *Wetlands.* Although wetland drainage is a relatively small proportion of the world's land surface, LULCC can have significant impacts on some areas. Wetland drainage for agriculture purposes has removed between 64–71% of natural wetlands since 1900 (Davidson, 2014). Considering the old character of wetland drainage, only few studies evaluated its impact on local/regional climate. The most documented case is that of South Florida (Pielke et al., 1999; Weaver and Avissar, 2001; Marshall et al., 2004a, 2004b). During the 20th century, large wetland areas in
10 South Florida were converted to large-scale crops (cereals), citrus growth, and fruit crops in general. Modelling studies show that current surface cover caused significant changes in temperature extremes with increased length of freezing events and increased magnitude of those frost (lower temperature), which severely reduced the agricultural production (Marshall et al., 2004a). During nighttime, water vapour evaporates from the swamps and modifies the longwave radiation budget, resulting in a less rapid infrared cooling and less cooling by +2°C than
15 for the current (drained) case. A similar study over Switzerland shows opposite results (Schneider and Eugster, 2007). The conversion of wetlands to extensive farming caused a nighttime warming and a daytime cooling of a few tenths of a degree Celsius. This temperature modification was explained by the alteration of soil thermal properties and by higher albedo in the current case. During the nighttime, higher thermal conductivity of the current soils resulted in upward heat fluxes, which enhanced the temperature. In another vein, Mohamed et al. (2005)
20 studied the effect of Sudd swamp on the Nile water flow and local climate. Due to the Sudd wetland, located in the upper Nile, a substantial amount of water is lost through evapotranspiration. In a drained Sudd scenario produced by a numerical experiment, the Nile flow just downstream the wetlands increases by 46 Gm³yr⁻¹ over a total of 110 Gm³yr⁻¹. However, evapotranspiration reduces, causing a temperature increase by +4–6°C during the dry season.

25 3.1.2. Agricultural intensification

Irrigation. Among land-management practices, irrigation is one of the most common all over the world, and it significantly modifies the surface water and energy budget. The amount of additional water put into the soils tends to increase the latent heat flux at the expense of sensible heat flux, leading to an irrigation cooling effect (ICE) of the ambient air. In California, for example, this effect was observed during daytime over a long-term dataset and
30 estimated to several degrees (-1.8°C to -3.2°C since the beginning of irrigation - Lobell and Bonfils, 2007; Bonfils and Lobell, 2007). However, there are two opposite indirect heating effects. First, the high-albedo desert is converted into a low-albedo vegetated plain (Christy et al., 2006) which results from a combination of crop planting and irrigation and can therefore be classified as a land cover change rather than an agricultural intensification. Second, the greenhouse warming is enhanced due to the increase in water vapour. The greenhouse
35 effect -less important than the transpiration effect on temperature- dominates during the night-time. Several



modelling studies assess both greenhouse and transpiration effects (Boucher et al., 2004; Sacks et al., 2009; Puma and Cook, 2010; Cook et al., 2011, 2015; Kueppers et al., 2012) and highlight that locally the ICE may have partly masked the 20th century climate warming due to increased greenhouse gases (Kueppers et al., 2007). Meteorological studies suggest that irrigation can also lead to an increase in summer cloud cover and precipitation, as observed over the Great Plains region in the United States, downwind of the major irrigation areas (Segal et al., 1998; Adegoke et al., 2003; DeAngelis et al., 2010). Recently, Thiery et al. (2017) demonstrated that irrigation influences temperature extremes and lead to a pronounced cooling during the hottest day of the year (- 0.78 K averaged over irrigated land).

Soil Surface conditions. Several crop management techniques (e.g., cover crops, double cropping, no-tillage) have a direct effect on regional climate through changes in surface-atmosphere fluxes and surface climate conditions, and are considered among geoengineering options. When tillage is suppressed, crop residues are left on the field, resulting in two counteracting mechanisms: albedo increases while evaporation reduces (Lobell et al., 2006; Davin et al., 2014; Wilhelm et al., 2015). Surface albedo increases by 10 % and lowers hot temperature values by about 2°C, however the effect on the mean climate is negligible. Climate effect of two growing seasons per year has been largely untested. Only Lobell et al. (2006) have shown via modelling that this experiment has a small impact on a temperature on multi-decadal time scales when compared to practices as irrigation. However, more recently Houspanossian et al. (2017) have observed through satellite imagery difference in reflected radiation between single and double-cropping up to 5 W.m². Similar to tillage/no-tillage mechanism, differences over South America were induced by a longer fallow period in the simple cropping case. Seed sowing dates also likely plays a role in surface energy balance, due to the modification of the growing season length (Sacks and Kucharik, 2011).

Charcoal. Among agriculture practices, as an alternative to biomass burning and natural decomposition, the use of charcoal from biomass pyrolysis to enrich soils may reduce CO₂ emissions. However, as side effect, the resulting darker soil increases the local radiative forcing through albedo change and offsets the sequestration effect up to 30 % according to Bozzi et al. (2015), who analysed based on observations of agricultural field albedo. Biochar has similar effects (Usowicz et al., 2016; Meyer et al. 2012).

Forest management. Along with crop management, forest management could provide similar impact for local climate but is still poorly investigated (Bellassen and Luysaert, 2014; Luysaert et al., 2014, although forested areas cover one third of the global land surface (Klein Goldewijk, 2001). Forest management mainly relies on tree species selection, fertilization, litter raking, thinning and clear-cutting (Eriksson et al., 2007). Through modelling, Naudts et al. (2016) have raised that two and a half centuries of forest management in Europe may not have mitigated climate warming, contrary to what was sometimes assumed until now. The large conversion of broadleaved to managed conifers forest resulted in biogeophysical changes which contributed to higher temperatures instead of attenuating them. With regard to atmospheric carbon budget, forests were altered from acting as a carbon sink to a carbon source, because of the removal of litter, dead wood, and soil carbon pools.



3.1.3. Urban intensification

Urbanization process results in the replacement of (pseudo-)natural ecosystems, i.e., vegetation, by more or less dense and impervious built-up environments. Yet, human activities concentrated in these areas are responsible for some additional heat and gaseous releases in the atmosphere. Consequently, these LULCCs sharply modify the atmosphere, both in terms of climatic conditions and gas composition, which ultimately affect land-atmosphere exchanges and biogeochemical cycles.

Urbanization affects the physical environment, resulting in a modification of surface radiative budget (Eq. 1 and 2), energy balance (Eq. 3), water balance (Eq. 4) and land-atmosphere mass and energy exchanges (Eq. 5), leading ultimately to (micro-) climate alteration in urban areas.

First, urbanization affects each components of the radiative budget. On one hand, the net radiation (Q^* , which is the energy received by the surface) is potentially reduced due to decrease in the incoming shortwave radiation (S_{\downarrow}) in link with atmospheric composition and air pollution due to the reflecting properties of the smog layer. In the dry season, during clear days, Jauregui and Luyando (1999) observed that incoming solar radiation in Mexico City was 21.6% lower than its suburbs. This difference could raise up to 30% when weak wind speed prevailed. However, the intensity of the reduction in S_{\downarrow} was closely related to the day of the week (i.e., human activities) and meteorology (e.g., temperature, humidity, solar radiation), which both influence photochemical smog formation. Similarly, Wang et al. (2015) measured lower S_{\downarrow} in Beijing compared to its surrounding, with values ranging between 3% and 20% depending on the season. Based on the analysis of global radiation measurements from the Global Energy Balance Archive (GEBA), Alpert et al. (2005) and Alpert and Kishcha (2008) show a relationship between solar dimming and population density and atmospheric pollution such as aerosols, which absorb and scatter incoming solar radiation. Overall, Alpert and Kishcha (2008) demonstrated that at the surface S_{\downarrow} is 8% lower in urban compared to rural areas. Moreover, Q^* is also potentially reduced by the enhanced outgoing longwave radiation (L_{\uparrow}) due to a warmer urban environment (the so-called “Urban Heat Island effect”, see below) since infrared radiations depends on surface temperature (Eq. 2). On the other hand, urbanization also induces an increase in Q^* . Urbanization usually results in a decrease of surface albedo (α) and surface emissivities (ϵ_s) (Table 1), finally reducing both outgoing short- (S_{\uparrow}) and longwave (L_{\uparrow}) radiations (Eq. 2). Although some building materials exhibit larger albedo and emissivity than (pseudo-)natural environments, most of them have lower ones, especially asphalt or other dark materials (e.g., Li et al., 2013; Alchapar et al., 2014; Rahdi et al., 2014). Yet, at the city scale, outgoing short- and longwave radiations is scattered and absorbed multiple times within urban canyons (i.e., light trapping effect), thus contributing to both S_{\uparrow} and L_{\uparrow} reduction. Overall, both effects tend to compensate each other and only few differences in Q^* have been observed between urban and rural environments in yearly average (Oke and Fuggle, 1972; Christen and Vogt, 2004). Nevertheless, depending on the seasons and time of the day, larger Q^* have been observed in urban areas during daytime and in winter, when snow covers surrounding rural areas (Christen and Vogt, 2004).



Secondly, the way surface energy is dissipated (i.e., the energy partitioning between sensible and latent heat fluxes) is sharply modified within urban environment compared to its surrounding. In urban areas, energy is mainly dissipated through sensible heat flux (H), whereas in rural environments vegetation and pervious surfaces provide larger evapotranspiration rates (i.e., latent sensible heat flux, LE), therefore lower H . Yet, a non-natural term H , due to heat release by human activities (e.g., building heating or cooling), adds to natural H flux, further increasing sensible heat flux in urban areas (Arnfield, 2003). As a result, Bowen ratio is further increased in urban areas (Table 1). This larger energy dissipation through H , which transfers heat from the surface to the air, is responsible for the so-called “Urban Heat Island” effect (UHI), the most well-known alteration of (micro-) climate due to urbanization worldwide, reflecting warmer climate (around 2-3°C) in urban environments compared to surrounding rural environments. Nevertheless, UHI intensity is sharply variable according to the time of day (e.g., Pearlmutter et al., 1999), the season (e.g., Eliasson, 1996; Zhou et al., 2014), the geographical location, spatial organization of the urban fabric (e.g., building size and density, human use, fraction of vegetation) (e.g., Emmanuel and Fernando, 2007; Hart and Sailor, 2009), and rural land use (e.g., forests, crops, bare soil) (Chen et al., 2006) since UHI is defined as a temperature difference between the city and its surrounding, this last depending on the local land use as explained previously.

As a means of mitigating UHI temperature increase, integration within the built environment of vegetated or highly reflective cool roofs is of growing interest in climate modelling studies. Cool roofs absorb less incoming shortwave radiation than dark roofs. They decrease the local and regional summer surface temperature by 0.1-0.9°C (Millstein and Menon 2011 ; Georgescu et al., 2012 ; Salamanca et al., 2016 ; Vahmani et al., 2016). Their impact on climate is not just limited to surface energy budget as for example precipitation decrease was put forward in a modelling framework (Georgescu et al., 2012). Benefits from green roofs are analogous to cool roofs, as vegetation contributes to cooling via increased albedo, and water evapotranspiration. In situ experiments with different species have surface temperature difference up to 3°C (MacIvor and LundHolm 2011). However at the regional scale and over urban areas, simulated cooling is greater for the cool roofs relative to the green roofs, because of the vegetation seasonality and sensitivity to dryness (Georgescu et al., 2014).

Whatever the land change described above, there are many numerical evidences that its effect on extreme weather/climate events is quite larger than their impact on mean seasonal or annual climate.

Focusing on central France for example, Stéfanon et al. (2014) demonstrated that if this part of France had been partially afforested in 2003, the June heatwave would have been aggravated by up to +3°C, while the August one would have been dampened by as much as -1.6°C locally.

Enhanced extreme winter cold temperatures and length of frosts have also been identified by Marshall et al. (2004a) in response to the drainage of wetlands and replacement by agriculture. Those changes are the reasons for the reduction in crop yields, rather than the changes in mean regional climate.

Pitman et al. (2012a) carefully carried out a multi-model analysis of the impacts of historical land cover changes on extreme temperature and precipitation indexes [using the indices recommended by the CCI/CLIVAR/JCOMM Expert Team on Climate Change Detection and Indices (ETCCDI) based on daily maximum and minimum



temperature and daily precipitation], at the global scale. They found that, wherever the land-cover change induced decreases (resp. increases) in averaged temperature, the extreme temperature values were also reduced (resp. increased). They compared those changes to the ones resulting from the increase in atmospheric CO₂ and sea-surface temperatures during the same historical period and found that the land-cover induced changes may be as large as, sometimes larger, and potentially of opposite sign.

Any land cover conversion or land management that favors the increase in (or reversely the decrease in) evapotranspiration during a specific season (e.g. irrigation, crop intensification versus e.g. deforestation, tillage suppression) has consequences on extreme values of daily temperature while not affecting the mean seasonal temperature. It generally decreases maximum values (T_{\max}) and thereby the diurnal amplitude (Davin et al. 2014; Thiery et al. 2017).

Finally conversions to urban environments result in the creation of temperature, moisture, and wind gradients/zones that act as a source of vorticity for storm ingestion and development into tornadoes (Kellner and Niyogi, 2014). Cities are also a source of aerosols that help initiate thunderstorms (Haberlie et al. 2015).

3.2. Biogeochemical processes at the land/atmosphere interface

Biological activity occurs in soils and within the vegetation. It affects number of physical, chemical and biogeochemical processes and therefore also the exchanges between land and atmosphere..

Soil microbial activity primarily involves the production of energy by autotrophs through aerobic respiration. Organisms can obtain energy through anaerobic respiration that originates from the reduction of organic compounds, such as fermentation, or inorganic compounds, such as nitrate reduction, denitrification or methanogenesis. The oxidation of certain minerals, also called chemolithotrophy, can also be a source of energy for living organisms such as nitrification, anammox (ammonium anaerobic oxidation) or sulphur oxidation. As all metabolic pathways, environmental factors such as temperature, water presence or absence, and substrate availability control those processes and are therefore affected by LULCC. The different metabolic pathways release into the environment different reactive gases (NH₃, NO_x, BVOCs) and non-reactive (or less reactive) organic or mineral compounds (CO₂, N₂O, CH₄, H₂O) affecting the atmospheric composition. These compounds can have chemical (see Sect. 3.3) or physical effects (see Sect 3.1 change in the water and energy budget) and/or warming effect. In turn those atmospheric changes feed back on ecosystem functioning through direct and indirect effects.

Plants are considered as heterotroph and can therefore convert sunlight and CO₂ into organic carbon through photosynthesis. One of the major actors in photosynthesis is the stomatal movement, which allows the leaf to change both the partial pressure of CO₂ at the sites of carboxylation and the rate of transpiration interlinking the water and carbon budgets. Another important actor of photosynthesis is RuBisCO, the major enzyme involved in the fixation of CO₂. RuBisCO is a rate-limiting factor for potential photosynthesis under the present atmospheric air conditions (Spreitzer & Salvucci 2002). It contains relatively large amounts of N, accounting for 10 to 30% of



total leaf N-content for C3 type plants and 5-10% of total leaf N for C4 type plants it is thus an important link between the C and N cycles in vegetated surfaces (Makino, 2003; Carmo-Silva et al. 2015).

The plant's photosynthetic enzymes and the functioning of the stomata are affected by: (i) changes in the physical environment of the leaves (water potential, temperature, and CO₂ concentration; Farquhar and Sharkey, 1982); (ii) 5 contact with atmospheric chemical pollutants (oxidative gaseous compounds, nitrogen deposition); (iii) availability of other resources (nitrogen, phosphorous); and (iv) interaction with adjacent living organisms (competition for resources, invasion by pests). Climate change or land use and land cover changes can directly or indirectly modify all these factors. Moreover, stomatal conductance plays a major role in the surface energy budget when plants are involved, as explained in Sect. 3.1, and can be one of the pathways of feedbacks between the 10 atmosphere and the surface since they regulate CO₂ input to the leaves and water output from the leaves. Vegetated surfaces are also involved in the exchange of other reactive species such as NH₃ in fertilized agricultural land as well as volatile organic compounds (VOCs) as a communication or defence tool that facilitate interactions with their environment, from attracting pollinators and seed dispersers to protecting themselves from pathogens, parasites and herbivores (Dudareva et al., 2013).

15 Some examples of how LULCC can affect climate through biological activity of soils and plants are given below:

- **Water Use Efficiency (WUE)** is defined as the ratio between the rates of carbon assimilation (photosynthesis) and transpiration. Plants that can have a lower transpiration rate without simultaneously decreasing their photosynthesis and thus biomass production are a desired trait in crop production. C4 type photosynthetic plants as opposed to C3 type photosynthetic plants have the capacity to concentrate CO₂ 20 in their mesophyll cells and can therefore have a higher WUE. Plants in general respond to changing CO₂ concentrations, for example, it has been shown that an increased CO₂ concentration tends to reduce stomatal conductance while still increasing photosynthesis (Ainsworth and Rogers, 2007). This has several implications when considering different land uses in the context of climate change and increased CO₂ concentrations. Recent research demonstrate that most of C4 plants almost certainly display increasing 25 water-use efficiency with increasing CO₂ concentrations, which allows them to better deal with conditions of water stress (Maroco et al., 1999; Conley et al., 2001). Consequently, this phenomenon should allow plants, in the future, to grow in areas where they currently cannot survive due to limited soil moisture availability. Those same plants will also be able to better resist drought periods and heat waves (Prior et al., 2011; Aparicio et al. 2015). WUE issues can be artificially overcome by irrigation, with consequences 30 on plant phenology and local climate. Intensification of the water cycle or increased drought conditions because of climate change and LULCC modify the biological functioning of the soil-vegetation system and lastly influence the local climate.
- Increased **temperature** and frost-free days as well as atmospheric CO₂ concentrations affect the activity of RuBisCO. As a result, the growing season elongates and, if no other limiting factors are present, the net 35 primary production (NPP) increases accordingly (Reyes-Fox et al. 2014; Fridley et al. 2016), which could



be beneficial in temperate regions. However, longer growing seasons increase pressure on the water cycle therefore affecting local climate and resulting in potentially negative feedbacks on the carbon cycle (Wolf et al. 2016; Ciais et al. 2005). Due to temperature effects, species migrate to higher latitudes or altitudes (Hillyer and Silman, 2010; Brown et al. 2014; Spasojevic et al. 2013) resulting in LULCCs, changes in emissions of reactive trace gases and in habitat for biodiversity. Finally, higher temperatures enhance soil microorganism activity leading to higher mineralisation rates and consequently CO₂ release to the atmosphere.

5

- Rate of photosynthesis is directly correlated to leaf nitrogen content on a mass basis. **Nutrient Use Efficiency (NUE)** is defined as the ratio between the amount of fertilizer N removed from the field by the crop and the amount of fertilizer N applied. Increased anthropogenic synthesis of mineral fertilizers to intensify crop production impairs the global N cycle as illustrated by the N-cascade (Galloway et al., 2003; Fowler et al., 2013) with impacts on biodiversity (Sutton et al., 2011), water and air quality (Billen et al., 2013; Erisman et al., 2013), and productivity and nutrient cycling (Phoenix et al., 2003; de Vries et al., 2009). Nitrogen and carbon cycles are interlinked through biosphere-atmosphere interactions via biological processes, as detailed here, and chemical processes in the atmosphere, as detailed in Sect. 3.3. Nitrogen is a limiting nutrient for plant growth. In the tropics, warmer and wetter climate induces high soil mineralization and biological fixation (Cleveland and Townsend, 2006; Yang et al., 2010) therefore increasing N availability; however, this is not the case in mid- and high-latitude regions. Increasing N availability to vegetated surfaces raise NPP, at least temporarily, with increased C storage in soils and higher N values in the vegetation (Yue et al. 2016) with direct effects on climate but also indirect effects via impacts on the water and energy budgets of certain areas.

10

15

20

- Another example is the effect of elevated biotic or abiotic stress on plants. Increased **ozone** concentrations is a typical example, which affects stomatal conductance and photosynthesis (Fowler et al., 2009; Reich and Lassoie, 1984). Ozone is a strong oxidant that can alter the functioning of plant cell in different ways. At relatively high concentrations, we observe: (i) direct damage of leaf epidermis cells (Sandermann et al., 1997; Günthardt-Goerg et al., 2000), (ii) modification of stomatal resistance via damage of guard cells causing leaky stomates (Paoletti and Grulke, 2010; Wittig et al., 2007), and (iii) alteration of cell walls and cell membranes (Gunthardtgoerg and Vollenweider, 2007). At low concentrations, we observe also negative effects: (iv) ozone penetration to the mesophyll cells enhances production of reactive oxygen species (ROS) (Schraudner et al., 1998; Wohlgemuth et al., 2002), and it can also alter certain proteins and enzymes therefore affecting plant photosynthesis and biomass production (Heath, 1994). It is important to note that there is an accumulative effect of exposure to ozone concentrations by the plant (Führer et al., 1997; Super et al., 2015). Different stresses affect different plant functioning but in most cases they induce the production of ROS and the emissions of biogenic VOCs with consequences on air quality.

25

30

35



In summary, the major biologically driven interactions from a LULCC or LMC perspective between the atmosphere and the terrestrial biosphere result from the following changes. (i) The total productivity of the ecosystem as affected by changes in photosynthesis and soil microorganism activity and conditioned by the availability of water and nutrients (N) thus resulting in the release or absorption of CO₂ to/from the atmosphere.

5 (ii) Enhanced exchange of reactive trace gases (NH₃, BVOCs, NO_x) and their subsequent impact on nutrient availability in ecosystems and air quality. (iii) The indirect impacts of plant productivity on the energy and water budgets locally and regionally and their subsequent impacts on local and meso climates. In the sections below, we discuss some examples of these biological interactions as influenced by three LULCC and LMC.

3.2.1. Land Cover Change

10 Most historical LULCCs are considered to have globally decreased primary production and therefore had an impact on atmospheric CO₂ concentrations and thus on global warming, as shown by Gruber and Galloway (2008). This can be explained by the fact that past LULCC concerned primarily deforestation and the increase of urban areas, thus leading to lower ecosystem productivity and a release of soil and biomass stored carbon to the atmosphere in the form of CO₂. Moreover, LULCC indirectly affects atmospheric components other than CO₂

15 such as reactive N compounds via their effects on the C and N cycles. This is mainly induced by the alteration of land-atmosphere exchanges through changes in (i) stomatal conductance, (ii) deposition and adsorption on the leaf surfaces and cuticles, which varies according to plant species, and (iii) availability of free soil water, which affects the production and the exchange of certain compounds as illustrated by some examples below.

Land use intensification, whether via forest clearing or conversion of natural grassland/peatland to agricultural

20 lands, inevitably leads to carbon loss from the system as a direct effect (Feddema et al., 2005b; Foley et al., 2005; Le Quéré et al., 2012; Houghton et al., 2012). However, large uncertainties remain on i) how these altered ecosystems will react to induced global climate change (increased CO₂ concentration, increased temperature, etc.), ii) changes in the emissions of non-CO₂ greenhouse gases (N₂O, CH₄) and iii) changes in the exchange of reactive trace gases.

25 *Deforestation.* Deforestation implies modifications in surface moisture and temperature that in turn might affect directly or indirectly decomposition rates and nutrient mineralization in soils (Dominski, 1971; Stone, 1973; Stone et al., 1979; Classen et al., 2015; Manzoni et al., 2012; Chen et al., 2014; Townsend et al., 2011; Bonan, 2008). As a result, both carbon and nitrogen release to the environment are forecasted to increase. The forest floor decomposes rapidly (Covington, 1976; Bormann and Likens, 1979) and, without forest regeneration, will

30 eventually be partially eroded. The combination of increased decomposition (which consumes oxygen) and wetter soils (which slow oxygen diffusion) may also increase the occurrence of anaerobic microsites within the soils, which might contribute to CH₄ emissions (Adji et al., 2014; Jauhiainen et al., 2016). Nitrogen can be lost to the atmosphere through ammonia volatilization, N₂O production during nitrification (Bremner and Blackmer, 1978; Veldkamp et al., 2008), or denitrification to N₂O or N₂ (Firestone et al., 1980; Neill et al., 2005; Lammel et al.,



2015). Soil properties such as soil organic carbon or soil nitrogen cycling respond to deforestation with a large spatial variety from one system's to another's (Powers and Schlesinger, 2002; Chaplot et al., 2010; de Blécourt 2013). However, the largest emissions of non-CO₂ greenhouse gases will probably result from agricultural use and management on deforested areas.

- 5 Finally, several studies show that there are feedbacks between tropical forests and climate change (Bonan, 2008). Carbon dioxide fertilization, for example, could have a positive effect by sustaining tropical forest growth (Lapola et al., 2009; Salazar and Nobre, 2010). This effect can be exacerbated by N fertilization effect since tropical areas are no-limited N environments and N is increasing through atmospheric deposition in non-tropical areas (Magnani et al., 2007; Sutton et al., 2008; Samuelson et al., 2008; Jackson et al., 2009). Zaehle et al. (2011) thus showed that
10 N inputs increased C sequestration by ecosystems and Churkina et al. (2007) attributed 0.75–2.21 GtC yr⁻¹ during the 1990s to regrowing forests. However Yang et al. (2010) showed that the contribution of N fertilization is lower for secondary forests regrowth (Jain et al., 2013).

Peatland and wetland conversion. The drainage of peatlands and wetlands for agricultural use alters several characteristics of those areas and could thus be problematic (see Verhoeven et al., 2010 for a review). Especially
15 in tropical areas, peatland draining releases some extra CO₂ by oxidizing and subsiding peat soils used for growing oil palms (Immirzi et al., 1992; Maltby and Immirzi, 1993; Safford et al., 1998; Furukawa et al., 2005). Hoojer et al. (2006) estimate to 516 Mt C yr⁻¹ th emissions from Indonesian peatland draining (fires excluded). On the other hand, since wetlands are a considerable source of CH₄, their drainage will decrease emissions of CH₄ and can thus be considered a carbon gain from that point of view (Bergkamp and Orlando, 1999; Maltby and Immirzi, 1993).
20 However, this gain is counterbalanced by increased N₂O emissions, due to the lowering of the water table (Kasimir-Klemedtsson et al., 1997; Maljanen et al., 2010), and probably increased NO_x emission as well, which contributes to changes in atmospheric chemistry together with changes in other compound emissions due to vegetation changes (e.g., VOCs). On the other hand, changes in vegetation and therefore growth in those drained areas involve an increased carbon sink from vegetation. However, this additional sink rarely compensates for the GHG losses
25 resulting from C losses from the soil (Yeh et al. 2010; Yew et al. 2010).

3.2.2. Agricultural intensification

The main aim of agricultural management is to increase productivity and has therefore an immediate effect on the agricultural ecosystem functioning (Tillman et al., 2002). Most of these agricultural practices will also have direct or indirect impacts on the environment other than the biosphere (e.g., atmosphere, water, soils, etc.) (Sutton et al.,
30 2011).

Examples of agricultural intensification are the conversion of pasture or grasslands into agricultural land, or including rotations of agricultural and grasslands. Grassland usually stores considerable amounts of carbon in the soils, mainly due to a permanent plant cover and to a relatively large belowground biomass (Bouwman, 1990; Casella and Soussana, 1997). However, the amount of stored carbon and the emission of greenhouse gases depend



on the management of this grassland (ploughing, fertilization, pasture, etc.) (Soussana et al., 2004 ; Lal, 2004) and on climatic conditions (Hu et al., 2001). Some studies suggest that increased nitrogen fertilization can enhance C storage in grassland. On the other hand, nitrogen fertilization increases leaching and emissions of N₂O and other nitrogen species (e.g., NH₃, NO) to the atmosphere, with negative consequences on air quality (Flechard et al., 5 2005, Senapati et al., 2014, Chabbi et al., 2015).

Agricultural intensification also enhances the export of organic matter from the affected ecosystems with consequences such as the reduction of carbon and nitrogen cycling and soil degradation and erosion (Mattson et al., 1997; Ruyschaert et al., 2004).

On a local scale, intensive mechanized grain agriculture reduces the use of fire. However, the wealth generated 10 from intensive agriculture may be reinvested in traditional extensive land uses that promote fire (Wright et al., 2004).

Fertilization. As mentioned above, nitrogen fertilization can increase carbon sequestration in forests or grasslands. The additional source of nitrogen has different impacts on the atmosphere, mainly linked to an increase in reactive nitrogenous emissions (NH₃, NO_x) (Fowler et al., 2009; 2013; Galloway et al., 2003) but also in emissions of a 15 GHG such as N₂O. Increase in production also affects leaf area index and plant height and therefore surface properties and physical exchanges with the atmosphere. Finally, fertilization also influences soil microbial characteristics and, consequently, exchanges of several gaseous compounds (Marschner et al., 2003; Cinnadurai et al., 2013; Joergensen et al., 2010; Murugan and Kumar, 2013).

3.2.3. Urban intensification

At a local scale, the development of urban areas and the related activities directly affect air quality and local 20 temperatures, which leads to modifications in the biology of organisms. Studies based on the analysis of tree traits along an urban – rural gradient show that tree growth and phenology is affected by the vicinity of an urban area mainly due to increase in temperature (Gillner et al., 2014; Mimet et al., 2009; Dale et al., 2014), CO₂ concentrations (Calfapietra et al., 2010; Ziska et al., 2004), ozone deposition (Gregg et al., 2003; MacKenzie et 25 al., 1995) and through the enhanced effect on air quality via the increased emissions of VOCs (Calfapietra et al., 2013). Recent studies have also focused on the effects of soil impermeabilisation in urban areas therefore leading to less water availability and water stress in urban forests significantly affecting growth (Vico et al., 2014; Volo et al., 2014, Scalenghe and Marsan, 2009).

3.3. Chemical processes in the atmosphere

30 Terrestrial ecosystems are both sources (nitrogen and organic species, particles) and sinks (ozone for instance through deposition on vegetative surfaces) of chemical compounds. Along their life, even trace amounts of these reactive gaseous and particulate matter (called aerosols) interact and influence the Earth system at large scales, regarding climate evolution, and at regional-local scales, regarding air quality. Air pollutants, both gases and aerosols, threaten human and ecosystem health and can be directly emitted (primary pollutants), or produced by



reactions between primary pollutants (so called secondary pollutants). Any modification in the landscape structure, land-use or land management therefore has the potential to modify the air chemical composition. Some agricultural practices are shown in the literature to affect air quality. This is the case of fertilization as a source of ammonia, fires as a source of ozone precursors and aerosols, or fallow periods as a source of coarse aerosols. In this section we will focus especially on secondary pollutants such as ground-surface ozone (O_3) and secondary aerosols, that strongly affect air quality and whose production, lifetime and deposition involve the terrestrial biosphere, as demonstrated in several publications.

- Compound emissions

Natural sources contribute 90% of global annual VOC emissions (BVOCs, mainly from vegetation, with a minor contribution from oceans), while anthropogenic source (AVOCs, e.g., motor vehicle exhaust, solvents, biomass burning) only contribute 10% (Simpson et al., 1999). VOCs include thousands of different species. Among BVOCs, isoprene and monoterpenes are the most abundant, with isoprene that contributes around 50% of the total BVOC emissions and is mainly released by tropical and temperate vegetation, whereas monoterpenes contribute around 15% and are mostly emitted by boreal vegetation (Arneeth et al., 2008). These secondary metabolites have been shown to play an important role for plants (thermotolerance, plant protection against abiotic stressors, plant-plant or plant-insect communication, etc.) (e.g., Peñuelas and Llusà, 2003). Broadleaf and needle-leaf forests are usually much stronger BVOC emitters compared to crops and grasslands. Temperature, radiation, water stress and atmospheric CO_2 concentration are strong external drivers of BVOC emissions (Peñuelas and Staudt, 2010). With a lifetime of a few minutes to hours, BVOCs are very reactive gases that play an important role in photochemistry (i.e., O_3 production), and contribute to the formation of biogenic secondary organic aerosols (BSOAs) (Atkinson and Arey, 2003).

Agricultural fertilization and natural soil processes of nitrification and denitrification are a significant source of nitrogen compounds, such as nitrogen oxide (NO) and nitrogen dioxide (NO_2). These two compounds are treated as a unique family (i.e., nitrogen oxides, NO_x) due to the rapid cycling between NO and NO_2 during daytime (about one minute), while the NO_x family is mainly composed by NO_2 at night-time. Overall, the lifetime of NO_x is approximately one day. At the global scale, NO_x are mainly emitted by anthropogenic sources (e.g., fossil fuel combustion, biomass burning) and more moderately by lightning.

- Surface ozone

Ozone is a highly reactive compound that is present in the stratosphere, where it protects life on Earth from ultraviolet (UV) radiations, in the troposphere and close to the surface, where it threatens human and plant health due to its oxidizing effect on living tissues. Ground-surface O_3 has a lifetime of one month and is mainly formed on sunny and warm days because of a complex and non-linear interplay between NO_x and VOCs (Sillman, 1999).

Surface O_3 production relies on the imbalance between O_3 production via NO_2 photolysis (i.e., NO reactions with peroxy radicals, HO_2) and O_3 removal via reaction of O_3 with NO. Organic peroxy radicals (i.e., RO_2) from the oxidation of VOCs in forested (BVOC-dominated) or highly polluted (AVOC-dominated) regions also contribute to O_3 production. While O_3 removal depends on O_3 photolysis, reactions with radicals (e.g., OH and HO_2) in remote



regions, and dry deposition. The O₃ chemistry is characterized by two different photochemical regimes, driven by NO_x and VOC concentrations: the NO_x-sensitive regime, with relatively low NO_x and high VOC concentrations, where O₃ increases with increasing NO_x levels, with low sensitivity to VOCs; the VOC-sensitive regime, where O₃ increases with increasing VOC levels and decreases with increasing NO_x (Sillman, 1999). Natural and anthropogenic ecosystems can therefore both influence the level of ozone concentration in the atmosphere, as sources of compounds involved in the ozone cycle, and be impacted by the ozone oxidizing effect, depending on the pollution level.

- Secondary aerosols

Atmospheric aerosol particles originate from a large variety of natural and anthropogenic sources. While primary aerosols are directly emitted as liquid droplets or solid particles (e.g., mineral dust, sea salt, pollen, black carbon from diesel engines or biomass burning), secondary aerosols result from gas-to-particle conversion. Secondary aerosols include inorganic (e.g., sulfate, nitrate) and organic species (named organic aerosols, OA), each species typically contributing about 10–30% of the overall mass load. However, both location and meteorological conditions strongly influence the air composition and the relative abundance of different aerosol types (Tunved et al., 2005; Deng et al., 2012).

In the last two decades, BVOCs have been identified as precursors of BSOAs, with monoterpenes and sesquiterpenes having a large potential to produce BSOAs (Kanakidou et al., 2005). Isoprene has a minor aerosol production yield but still significantly contributes to BSOA mass due to its abundance over total BVOC emissions and its large global source, especially during summer (Carlton et al., 2009). BSOA production shows a high variability that depends on external factors such as temperature and relative humidity (both playing a minor role), organic aerosol loading (which controls gas-particle partitioning of semi-volatiles), oxidants (which controls the extent and rate of reactions) and NO_x levels. Carlton et al. (2009) observed the lowest SOA yields under “high NO_x” conditions, whereas “NO_x-free” conditions led to the highest measured SOA yields. Being involved into the absorption and scattering of radiation (direct effect) and into the alteration of cloud properties (indirect effect), BSOA, and SOA in general, can influence the radiative balance of the Earth, and therefore influence climate (Forster et al., 2007). However, the exact contribution of BSOA to the radiative forcing is still very uncertain (Scott et al., 2014).

To form secondary aerosols, gas-to-particle conversion begins in the atmosphere with the oxidation, usually sustained by sunlight, of high volatility precursor gases (e.g., SO₂, NO_x and VOCs, emitted especially from terrestrial ecosystems) into low volatility gases (e.g., sulfuric and nitric acid, ammonia, organics) that nucleate into stable molecular clusters (the ultra-fine mode, 10⁻³–10⁻² μm size range). Depending on ambient conditions, aerosols can still grow in size via condensation of gases onto the nucleated aerosol or coagulation (i.e., collision of two aerosols). The final aerosol size strongly determines multiple aerosol properties such as the interaction with radiation, impacts on human health, and aerosol lifetime and sinks. Typically, secondary aerosols belonging to the fine-mode have an atmospheric lifetime of about one-two weeks and can be removed from the atmosphere mainly



via wet deposition (also termed scavenging), while coarse-mode aerosols, such as primary aerosols, are efficiently removed by dry deposition.

Among secondary aerosols, sulfates, nitrates and ammonium are produced primarily from atmospheric chemical reactions involving, respectively, sulfur dioxide (SO₂, mainly emitted from fossil fuel and biomass burning), NO_x and ammonia (NH₃, largely emitted by domestic animals, synthetic fertilizers, biomass burning, and crops). Over half of atmospheric SO₂ is converted into sulfates, and half of emitted NH₃ is converted into ammonium aerosols. Together with nitrates, ammonium represents the main form of atmospheric nitrogen aerosols and may provide nutrients to vegetation growth in nitrogen limited systems (Mahowald et al, 2011). It is also worth mentioning phosphorus, a nutrient that plays a key role for many living organisms and is mainly present in the atmosphere in the aerosol mode. However, among atmospheric aerosols, the phosphorus composition, together with its size, geographical distribution and emission sources remain poorly characterized and investigated (Furutani et al., 2010).

Organic aerosols altogether contribute ~20–50% of the total fine aerosol mass at mid-latitudes and 90% in tropical forested regions (Kanakidou et al., 2005). Depending on the season and the location, secondary organic aerosols (SOAs) contribute 20–80% of measured mass of OAs.

3.3.1. Land-use intensification

Among examples of human-driven LULCCs, reforestation and afforestation directly affect BVOC emissions, since trees are strong BVOC emitters, with impacts on O₃ (Squire et al., 2014) and aerosol levels. In an idealized experiment, afforestation of all croplands in the South-Eastern U.S. reduces NO_x emissions from fertilizer use and microbial activity in soils, therefore decreasing O₃ levels (Trail et al., 2015). Although increased BVOC emissions from forests are likely to modify the NO_x-VOC-O₃ regime, outcomes depend critically on the fate of isoprene nitrates, whether isoprene nitrate is a terminal or temporal sink of NO_x (Val Martin et al., 2015). Concerning fine aerosols, under afforestation scenarios, summer PM_{2.5} levels are predicted to increase due to the increase in BSOAs (Heald et al., 2008; Trail et al., 2015; Val Martin et al., 2015). Deforestation to create pasture or crop lands enhances O₃ levels by increasing NO_x emissions from soil microbial activity, promoted with fertilization (Ganzeveld and Lelieveld, 2004; Trail et al., 2015), and increases fine-mode aerosols such as PM_{2.5} (i.e., particulate matter, PM, with aerodynamic diameters ≤ 2.5 μm) all year-round.

Under a raising demand and interest for fast-growing plants for use in food production, cattle alimentation, domestic products and biofuels, plantation areas are rapidly expanding all over the world. The choice of crop or tree type determines BVOC emissions and resulting O₃ and BSOA levels (Hewitt et al., 2009; Ashworth et al., 2012; Warwick et al., 2013; Stavrou et al., 2014). This is the case of oil palm crops that show much larger BVOC emission potentials compared to primitive forests (10 times higher for isoprene, Hewitt et al., 2009). In South-East Asia, the rapid conversion from native rainforests to oil palm crops, together with an increased mechanization, fossil fuel use, and fertilizer application, directly affects local-regional air quality and public and ecosystem health via hazardous O₃ levels and increasing NO_x concentrations (Goldammer et al., 2009; Hewitt et



al., 2009; Silva et al., 2016). In this context, the interplay between BVOC and NO_x emissions is crucial for determining O₃ levels. In Borneo, increase in both BVOC and NO₂ emissions enhance O₃ levels and is likely to affect regional and trans-boundary (i.e. downwind regions) air quality (Warwick et al., 2013). Similarly, to South-East Asia and oil palm production, the expansion of biofuel production in Europe could modify future LULC to satisfy the increasing demand for renewable energy sources (Beringer et al., 2011). Among biofuel feedstock, crops as miscanthus or 2nd generation plantation such as poplar show higher isoprene emission potential compared to European native species. The conversion of European grass- and crop-lands into biofuel plantations (e.g., poplar, miscanthus) may affect summer O₃ levels with effects that strongly depend on the interaction between BVOC and NO_x emissions. For example, to limit the effects on O₃ production of a steep increase in isoprene emissions (~45%) from conversion of 5% of European grass- and crop-lands into poplar plantation, NO_x emissions should be reduced by 15-20% (Beltman et al., 2013). Regarding Europe, Ashworth et al. (2013) showed that the extension of short-rotation coppice for biofuel feedstock could have small but yet important impacts on surface ozone concentrations, and subsequently on human mortality and crop productivity, since it would modify levels and compounds emitted. When dealing with O₃ pollution, it is thus fundamental to properly account for the evolution of both VOC and NO_x emissions. Since BVOCs are precursors of BSOAs, plantations with high BVOC emission rates may affect O₃ pollution and as well the aerosol loading. Using a large-scale chemistry-transport model for present-day climate, Ashworth et al. (2012) investigated the impact of realistic large-scale scenarios of biofuel feedstock production (~100 Mha plantations) on isoprene emissions, O₃ and BSOA formation in both the tropics and the mid-latitudes. These LULCCs drive an increase in global isoprene emissions of about 1%, with substantial impact on regional O₃ levels and BSOAs. In the tropics, the expansion of oil palm plantations enhances BSOAs by 0.3 µg m⁻³ (+3-5%, BSOA annual mean concentrations: 6–10 µg m⁻³). In the mid-latitudes, the establishment of short-rotation coppice increases BSOA concentrations up to 0.5 µg m⁻³ (+6%, from 8 µg m⁻³).

3.3.2. Agricultural intensification

Since the Second World War, the use of synthetic N fertilizers largely increased, with half of the quantity ever used being applied in the last 20 years (Erisman et al., 2007). The growth of nitrogen fertilization threaten water sources (e.g. eutrophication of surface waters, pollution of groundwater, acid rains), soils (e.g., soil acidification), climate via GHG emissions, and air quality via ammonia emissions, which participate in nitrate and sulphate aerosol production. Agricultural practices and techniques that reduce the evaporation of manure and urea and the use of N fertilizers help in lowering ammonia emissions from agriculture as documented in Europe, where 90% of the total ammonia emissions comes from agriculture (-9% over 1990-2002; Erisman et al., 2008). In China, where N fertilizer application rose by 271% over the 1977-2002 period, with an increase of 71% only in grain production (Ju et al., 2009), Ju et al. (2008) suggested to reduce by 30-60% N application rates. This agricultural management practice would still ensure crop yields and N balance in between rotations and would reduce economical costs for farmers, while substantially reducing N losses to the environment.



Fire is still largely used as a traditional agricultural practice (e.g., slash-and-burn agriculture, pest-control, promotion of the growth of fresh grass for grazing) and to convert forests to pasture/crop-lands, especially in tropical regions (Yevich and Logan, 2003), with impacts on both photochemical pollution (O_3 production) and aerosol loading. During fire episodes, O_3 production switches from a VOC-sensitive regime in nascent smoke plumes (i.e., first hours of burning and close to the ignition point) to a NO_x -sensitive regime as the plume ages. In nascent smoke plumes NO_x levels are high and photochemical activity is low. Smoke plume aging decreases NO_x levels via atmospheric dilution and chemical reactions, resulting in increased O_3 production (e.g., Jost et al., 2003; Trentmann et al., 2003; Yokelson et al., 2003; Mason et al., 2006; Singh et al., 2012). During fire episodes, O_3 levels may reach hazardous values, with the 8h-average O_3 concentration often exceeding air quality standards (around 50-75 ppbv; Bytnerowicz et al., 2010). Fires also release huge amounts of both coarse- and fine-mode aerosols, leading to concentrations that largely exceed background levels (Phuleria et al., 2005; Hu et al., 2008) and that substantially affect visibility (Val Martin et al., 2015). Over Singapore, Indonesian fires caused the average daily minimum horizontal visibility to reduce, firstly, to less than 2 km, and later to 500 m (Goldammer et al., 2009). Fire emissions encompass as well aerosol precursors such as NH_3 and BVOCs.

Fallow lands are potential sources of dust and coarse aerosols (PM_{10}), especially in regions where gusty winds dominate. Insufficient crop residues on the surface and finely divided soils by multiple tillage operations expose fallow land to wind erosion thus contributing to poor air quality (Lopez et al., 2000; Sharrat et al., 2007). In addition, wind erosion is likely to reduce crop yields by removing the richest fraction of soils, reducing the water-holding capacity of soils and enhancing soil degradation. Compared to conventional tillage (i.e., mouldboard ploughing followed by a compacting roller), alternative or reduced tillage practices (e.g., chisel ploughing) prevent wind erosion during fallow periods in semiarid Aragon (Lopez et al., 2007). In addition, reduced tillage improves soil protection by lowering wind erodible fraction of soil surface (-10%), increasing fraction of soil covered with crop residues and clods (+30%) and enhancing soil roughness (15% compared to 4% under conventional tillage). These agricultural practices therefore have the potential to modify aerosol sources by modifying the state of surfaces.

3.3.3. Urban intensification

At local scales, urbanization directly affects both O_3 and aerosol levels by increasing the number of emission sources on a limited area (e.g., traffic, domestic heating). Few studies assessed the direct impacts of urbanization on O_3 levels, with a special focus on summer pollution (Nowak et al., 2000; Civerolo et al., 2007; Jiang et al., 2008). Other studies accounted for the role of urban trees in O_3 pollution via BVOC emission changes (Chameides et al., 1988; Cardelino and Chameides, 1990; Corchnoy et al., 1992; Benjamin et al., 1996; Taha, 1996; Benjamin and Winer, 1998; Yang et al., 2005).

Increase in urban LU following population growth exacerbates O_3 pollution during summer, mainly due to changes in NO_x emissions. In the greater Houston area (Texas), under a projected increase in urban LU by 62%, together with changes in anthropogenic and biogenic emissions, the number of extreme O_3 days in August rose by up to 4-



5 days, with LUCs contributing to 2-3 days' increase (Jiang et al., 2008). In the greater New York City region, future urban LU changes may enhance episode-average O₃ levels by about 1-5 ppb, and episode-maximum 8h ozone levels by more than 6 ppb (Civerolo et al., 2007). In metropolitan regions, changes in O₃ levels show a heterogeneous spatial pattern: O₃ levels reduce in the urban core, likely due to high NO_x levels (O₃ titration), while they generally increase downwind of precursor sources (Civerolo et al., 2007; Jiang et al., 2008). In urban environment, BVOC emissions from urban trees seem to have negligible effect on summer O₃ levels (< 1 ppb compared to increases of 1-7 ppb due to urban LUCs; Nowak et al., 2000 vs. Jang et al., 2008). However, the choice of urban trees based on their BVOC potential may be addressed as a critical urban land management practice (Benjamin et al., 1996; Benjamin and Winer, 1998). For example, in Beijing, where deciduous dominate among urban trees (76%), future O₃ pollution may worsen due to the rapid increase in NO_x emissions (Yang et al., 2005). In Los Angeles metropolitan area, Corchnoy et al. (1992) measured BVOC emission rates of 11 tree species to underpin the selection of potential shade trees to reduce the urban heat-island effect. Accounting for California climate, the authors suggested best/poor choices for urban trees, and underlined that large difference in BVOC emissions should be factored into decision-making about shade trees to plant. In California's South Coast Air Basin, medium- and high-emitting trees may lead to hazardous O₃ levels (> 50 ppbv) (Taha, 1996). Although BVOC urban concentrations are usually lower compared to AVOC concentrations, BVOCs react faster than AVOCs. Thus, BVOCs can have significant effect in urban areas despite their low concentrations, as shown by Chameides et al. (1988) in the Atlanta metropolitan region.

Chen et al. (2009) demonstrated at the regional scale that LULCCs can offset the impact of temperature on biogenic emissions and concluded that LULC evolution should be factored in the study of future regional air quality. Other than land-use, land-cover and land-management changes (LULC& LMCs) here discussed, changes in climate conditions and anthropogenic pollutant emissions (e.g., due to "clean air" policies) influence directly and indirectly air quality and interact in a non-linear fashion with LULC&LMCs, for this reason the climate-emission-land system should be consider as a whole when studying changes in surface O₃ and aerosols (see Sect. 5 for further discussion).

4. Interactions between different land cover, uses and managements over a mosaic landscape: impacts on land-surface exchanges

Complexity arises in the real world where territories are composed of a mosaic of very diverse landscapes in which physical, biological and chemical processes take place and interact altogether. Areas of agricultural surfaces, covered by different types of crops and cattle, forests composed of a varying mixture of plant types, urban and peri-urban areas of different sizes, co-exist next to each other, sharing one single atmosphere with no boundaries. Therefore, one homogeneous parcel has the potential to influence surrounding ones, over a range of time and geographic scales that will depend on considered processes, as illustrated in Figure 4. Horizontal transport of air masses promotes water, heat or pollutants exchanges between surrounding areas. Regarding air quality,



compounds emitted from one area can be transported to remote places, depending on their lifetime, undergo chemical transformations in the atmosphere, and consequently influence the chemical composition of the air in distant regions. In this section, we will draw an overview of possible interactions between physical, biological and chemical processes, and we will analyse them over a mosaic of landscapes from 3 different perspectives: local climate, air quality and ecosystem functioning.

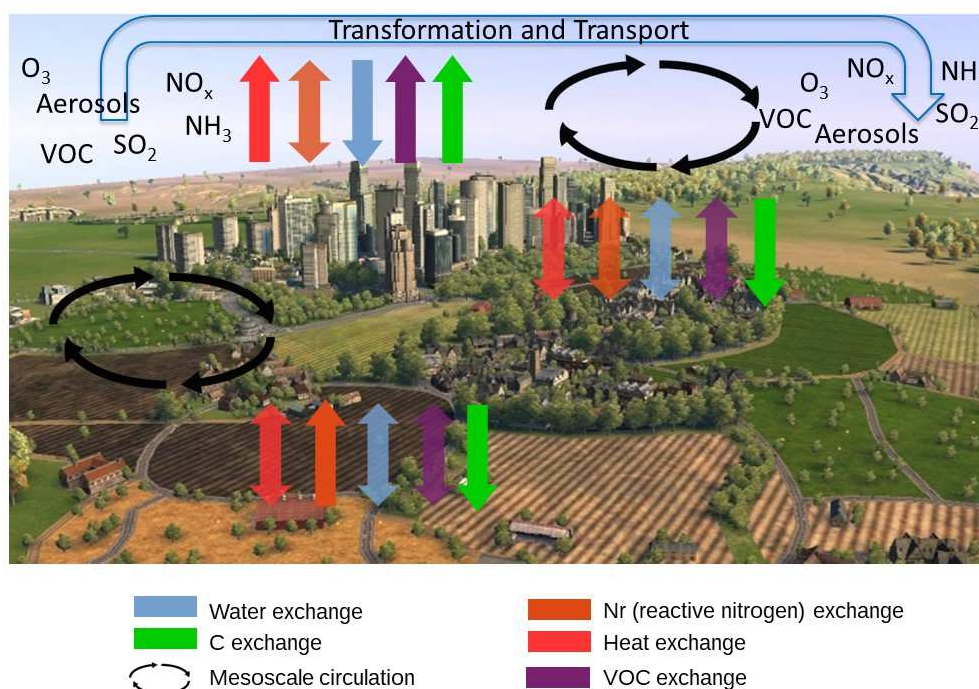


Figure 4: Interactions between different land-uses and major trend of gaseous flux direction from each land-use type. Different colours represent different scalars. Mono-directional arrows indicate where scalars are mostly emitted or deposited by the land-use. Bi-directional arrows indicate where scalars can be both emitted or deposited depending on atmospheric and ecosystem conditions.

4.1. Local- to Meso-climate perspective

Horizontal advection from one LULC to another can significantly modify local climate downwind. For instance, urban areas not only heat their local environment but also their surroundings due to horizontal transport of warm air masses to suburban and rural environments. As reported by Bohnenstengel et al. (2011), suburban areas downwind London are 1°C warmer during night-time than upwind ones due to heat advected from the city center. Similarly, Heavyside et al. (2015) found that temperatures downwind of Birmingham were up to 2.5°C warmer than those upwind during the heatwave of August 2003. Sarrat et al. (2006) found that temperatures in suburban area were 1.5°C warmer when including UHI effect in their simulation than without considering it. They also highlighted that UHI is displaced to suburban areas by horizontal advection and forms an urban heat plume. This



effect can extend to about tenths kilometers downwind (Brandsma et al., 2003; Bohnenstengel et al., 2011). However, this issue is closely linked with wind speed (Kim and Baik, 2002; Brandsma et al., 2003): a minimum wind speed (> 0.1 m/s) is required for urban heat advection to become effective, while for larger wind speeds (> 5 m/s) the mixing of the heat plume with the overlying atmosphere decreases this effect (Brandsma et al., 2003).

5 Moreover, spatial heterogeneities induced by LULCC are likely to produce atmospheric circulations -similar to the sea/lake breeze (so-called non classical mesoscale circulations)- or to modify the magnitude of pre-existing background wind, as documented experimentally (Briggs, 1988; Mahrt et al., 1994) as well as numerically (Mahfouf et al., 1987; Hadfield et al., 1992; Shen and Leclerc, 1995; Avissar and Schmidt, 1998; Stohlgren et al., 1998). Heterogeneities of surface properties and heat flux over contrasting areas are the main and requisite criteria

10 for this mesoscale process (Anthes, 1984; Segal et al., 1988) that can generate over bare soil-vegetated areas, irrigated-unirrigated regions, urban-rural areas, or mountain-valley structures (Avissar and Pielke, 1989). Distribution of heating at scales of the order of tens of kilometres is necessary to initiate such circulations (André et al., 1990; Mahrt and Ek, 1993; Segal and Arritt, 1992; Wang et al., 2000). The generation of mesoscale circulations carries heat and water vapour which have a significant influence on the planetary boundary layer

15 dynamics and properties (temperature, water vapor, cloudiness and vertical heat flux) (Anthes, 1984; Segal et al., 1988; Avissar and Liu, 1996; Avissar and Schmidt, 1998). For instance, deforestation upwind of montane forest results in warmer and drier air, which induces thinner clouds and a reduction in air humidity (Nair et al., 2003; Ray et al., 2006). Conversely, a rainfall increase of 15-30% downwind of heavily irrigated areas was observed over the great plains of the United States (DeAngelis et al., 2010). Finally, although it is clear urban areas alter

20 rainfall events in their surrounding (Shepherd, 2005), it is difficult to assess precisely the localization and magnitude of induced rainfall events. For instance, Shepherd et al. (2002) reported that the maximum rainfall rates were between 48% and 116% larger downwind the city than upwind, while Dou et al. (2015) found that minimum rainfall was directly downwind the urban area (up to -35%) and maximum values along its downwind lateral edges.

4.2. Ecosystem functioning perspective

25 It has long been acknowledged that simultaneous interactions exist between landscape organization, structure, and biological functioning. Human activity also plays a major role in regulating and shaping those dynamic biogeophysical interactions at the landscape level. Organisms not only respond to their physical environment, but also directly modify and control their physical environment in ways that promote their own persistence. Several scientific disciplines such as 'ecological stoichiometry' (Sternern and Elser, 2002), 'ecosystem engineering' (Jones et al., 1994), and 'biodiversity and ecosystem functioning' (Loreau et al., 2002) illustrate how living organisms

30 shape their own environment through the biogeochemical alteration in a multi-dimensional environment. These different interactions between animals, vegetation and physical and chemical processes can be illustrated through different examples such as alteration of soils and water quality, seed and spore dispersal, and competition for soil, moisture and light (Hastings, 2004).



There are several examples in non-anthropized environments, which show the feedbacks between macro-fauna, vegetation, soil formation, sediment transport and ultimately landscape formation. For example, Van Hulzen et al. (2007) demonstrated how certain plant species both modify their habitat via their own physical structures, and respond to those modifications. The plant modifies its environment so that it becomes more locally favourable.

5 However, these modifications create small ‘islands’, therefore limiting the plant to spread. There is a consensus that climate-driven changes in precipitation will influence the pattern and vegetation type (and animals) in landscapes, which will in turn influence physical processes. However, today, human activity mainly shapes the landscape we live in. For example, high inputs of fertilizers and pesticides degrade the habitat quality, while the expansion of arable lands led to widespread landscape homogenization (Robinson and Sutherland, 2002). Studies

10 over the last two decades have emphasized the importance of landscape scale effects in these processes (Benton et al., 2003; Hole et al., 2005; Matson et al., 1997; Swift et al., 2004; Vandermeer et al., 1998).

Biological processes respond differently based on landscape structure. For example, Vinatier et al. (2012) showed that pest dispersal may be of greater importance in fragmented rather than homogenous landscapes. By considering the link between ecological processes and landscape composition, one can therefore evaluate the impact of habitat

15 loss and fragmentation due to human activity on different population dynamics (Wiegand et al., 1999, 2005; Fahrig, 2003). In this context, some results are sometimes contradictory. For example, Roschewitz et al. (2005) and Thies et al. (2005) found that complex landscapes, characterized by a higher proportion of semi-natural habitats, increase aphid parasitism rate but also aphid abundances. On the other hand, studies by Caballero-López et al. (2012), Costamagna et al. (2004), Menalled et al., 2003 and Vollhardt et al. (2008) showed that landscape

20 complexity has no effect on parasite diversity.

Another critical issue linked to ecosystem functioning and landscape structure is soil quality. Montgomery (2007) showed that conventionally ploughed fields generally erode at rates typical of alpine terrain under native vegetation. However, LULCCs is not only the cause but can also be the consequence of erosion processes (Bakker et al., 2005). Landscape alteration also influences nitrogen availability through its impact on organic matter

25 through fire (Mataix-Solera et al., 2011; Debano and Conrad, 1978), tree-fall (Schroth et al., 2002; Mladenoff, 1987; Vitousek and Denslow, 1986; Muscolo et al., 2014; Feldpausch et al., 2011) and forest practice (Fujisaki et al., 2015; Guimarães et al., 2013; Berenguer et al., 2014; Bormann and Likens, 1979; Vitousek and Matson, 1985), which all produce patchy landscapes. Soil nitrogen alterations can have important immediate consequences on N cycling as volatilization, recycling of organic matter from aboveground biomass, reduced uptake by plants, altered

30 rates of solution transport through the soil profile, and elevated mineralization. These disturbances can indirectly affect the ways in which different species colonize disturbed areas and recycle N. Over longer periods, the species composition resulting from disturbance might affect nutrient supply and influence total carbon and N pools, element ratios, and pH (Zinke, 1962; Wagle and Kitchen, 1972; Christensen and Muller, 1975; Christensen, 1977; Raison, 1979; Boerner, 1982).

35 Proximity of a natural ecosystem to an urban area also alters this ecosystem functioning as it has been shown through several studies. As mentioned above, air quality and more precisely ozone concentrations affect leaf



photosynthesis and therefore ecosystem production. The degradation of ecosystems in proximity with big cities has been studied mainly in the perspective of analysing the effect on ecosystem services and the subsequent effects on populations in general and vulnerable populations in particular (Elmqvist et al., 2013, Haase et al., 2014).

4.3. Air quality perspective

5 Changes in land-use, land-cover and land-management can directly influence the local air pollution via changes in the intensity and variability (temporal and geographical) of chemical emissions (e.g., BVOCs from tree species, NO_x emissions from soils and fertilization) or in chemical processes and regimes (e.g., from NO_x- to VOC-sensitive regimes in O₃ production). Studies published so far usually rely on large- or regional-scale scenarios in terms of land-cover changes (e.g., deforestation in tropical regions, conversion of primitive forests in biofuel-

10 dedicated crop in large regions of Asia, etc.). To our knowledge, the impact of land-management changes on chemical land-atmosphere interactions remains poorly investigated, with only few studies published.

In addition, by modifying land-atmosphere interactions, LULCLMCs affect air quality indirectly. The main LULCLM-driven changes that influence air quality through effects on O₃ and aerosol loading are changes to atmospheric circulation (i.e., vertical mixing and advection) that affect dispersion of pollutants and of pollutant

15 precursors.

Pollutant dispersion in the planetary boundary layer (PBL) is strongly influenced by changes in PBL height and in convective transport, triggered in turn by modified land-atmosphere energy transfer (Ganzeveld and Lelieveld, 2004; Civerolo et al., 2007). Intense convection makes the PBL deeper; this condition, together with enhanced advection, increase pollutant dispersion. In the troposphere, O₃ and secondary aerosol production depends on the

20 abundance of their precursors (i.e., NO_x and VOCs). Increased dispersion may reduce concentrations of precursors, finally reducing ozone production. On the contrary, stagnant atmospheric conditions often associated with low advection and strong thermal inversion, limit pollutant dispersion and favour O₃ production.

Stagnant atmospheric conditions correspond to low winds, intense solar radiation and high surface temperatures. Under these sunny and warm conditions, O₃ production increases because of the direct effect of altered radical production and photochemistry (Fiore et al., 2012) and the indirect effect of enhanced BVOC emissions (e.g.,

25 Cardelino and Chameides, 1990; Taha, 1996; Val Martin et al., 2015). At the urban scale, Cardelino and Chameides (1990) estimated a rise of 25% in BVOC emissions due to warmer temperatures, in spite of a decrease of forest areas by 20%, due to growing urbanization. In terms of O₃ production, increased BVOC emissions ruled out the benefits of a substantial reduction in anthropogenic VOC emissions (-50%) via “clean air” policies.

Enhanced BVOC emissions may feed as well the aerosol loading via BSOA production (e.g., Cardelino and Chameides, 1990; Nowak et al., 2000). The influence of atmospheric conditions on the aerosol loading depends on the aerosol type. Nitrates dominate under cold temperatures, while sulphates prefer warm temperatures. Hygroscopic aerosols benefit from high humidity. For most aerosols, the precipitation rate directly controls the aerosol loading since scavenging (wet deposition) is the main sink for aerosols.



Surface roughness and vegetation conditions (i.e., plant type, plant health, heat stress) strongly affect both aerosol and O₃ dry deposition. Ozone deposition involves biological processes and decreases with decreasing surface and leaf wetness (Klemm and Mangold, 2001). When vegetation is not water-limited, ozone can be absorbed by leaves via stomatal uptake. Above a certain threshold, O₃ deposition reduces photosynthesis, plant growth, biomass accumulation and crop yields, and affects stomatal control over plant evapotranspiration (Ainsworth et al., 2012). Hence, although O₃ deposition by stomatal uptake improves air quality, it may result in plant damage in the long term. Ozone deposition depends as well on mechanical processes. By increasing surface roughness, trees reduce horizontal wind speeds and limit pollutant dispersion leading to increased ozone levels both locally and regionally (e.g., Nowak et al., 2000). On the other hand, reforestation of croplands (Trail et al., 2015) or vegetation increase in urban areas (Taha, 1996) improve O₃ deposition and reduce O₃ concentration. This ozone-reducing mechanism combines with other reforestation-driven effects, such as reduced NO_x emissions from soils and fertilization and lower surface temperatures, and competes with higher BVOC emissions from trees, which may trigger O₃ production (Trail et al., 2015). Ecosystem distribution can also be a significant driver of deposition efficiency, which is still not well quantified. A shift from croplands to grasslands reduces dry deposition velocity and increases ozone concentration (Val Martin et al., 2015). Taking into account the 2050 RCP 8.5 vegetation distribution, which is characterized by an expansion of land used for crops and pastures at the expense of forests, Verbeke et al. (2015) calculated a rise in the surface ozone deposition velocity, relative to the present-day values, up to 7 % in tropical Africa and up to +18 in Australia. Moreover, although pollutant deposition on trees significantly reduces ozone levels, this effect is hampered as the PBL height increases (Nowak et al., 2000). On the contrary, a conversion from forests to croplands modifies stomatal activity and affects deposition rates of trace gases, such as ozone, more than changes in LAI (Trail et al., 2015). Furthermore, for aerosols, conversion from forests to croplands reduces aerosol dry deposition because of decreased surface roughness. In cities, promoting green infrastructures have been considered as a tool to improve air quality, but their actual impact on the atmospheric chemical composition is still poorly quantified. A recent review by Abhijith et al. (2017) shows that the choice of infrastructure is critical, with for instance low-level green infrastructure (hedges) improving air quality compared to high vegetation canopies.

To summarize, LULCLMCs affect air quality directly and indirectly. By modifying the air chemical composition and possibly affecting the occurrence of pollution episodes, changes described so far have the potential to affect, in turn, vegetation distribution and growth. Consequently, these changes could also affect retroactively physical and biological processes involved, with potential impact on meteorological conditions and climate, at the local and regional scales. To investigate future air quality, future LULCLMCs should be accounted for in meteorological models that provide forcing to chemical-transport models. If not, projections of future air quality will not account for the indirect influence of land-atmosphere interactions on the evolution of air quality (Civerolo et al., 2000).



5. Discussion

5.1. Synthesis of current knowledge

In the context of LULCCs, the importance of land-atmosphere interactions for climate and air quality have been analysed in many studies published over the past 2 to 3 decades, with a large range of scales investigated. We summarize here the current state of knowledge emerging from the articles we reviewed. For each of the LULCC category (land / agricultural / urban intensification) considered in this article, the direct and cascading effects on the physical, biological and chemical processes are synthesized in Table 2.

Regarding physical processes, the works published so far on deforestation / afforestation mainly apply a modelling approach where the different processes involved (surface albedo, radiation and energy budget, etc.) are overall well understood. These works compare the effects between current and pre-industrial (potential) vegetation, representative of a time-period with few (no) human activities. There is no single/simple response to those impacts as the sign and amplitude of the effects on temperature and precipitations depend on the latitude, on the pre/post vegetation types and the landscape configuration. The effect on air temperature remains mainly unclear in most temperate regions, as this is where changes in the radiative budget compete with changes in the hydrological cycle, except in areas that experience water-limited evapotranspiration during part of the year, such as the Mediterranean type climate where the effect on air temperature is clearer. Regarding wetland drainage for agricultural purposes, very few studies investigated its impact on local/regional climate, in spite of the size of the areas affected. Via modelling, existing studies show contrasting effects of wetland drainage on daily temperature. Among agricultural management practices, irrigation is largely used all over the world and its impact on climate has been discussed in several studies using both observations and modelling. These works analyse both the greenhouse and the transpiration effect of irrigation, and suggest that the local cooling of irrigation might have partly masked the 20th century climate warming at regional scales. The potential impact on local to regional climate of other agricultural management practices, such as field preparation for planting, charcoal use for soil enrichment or forest management, remain poorly investigated but existing studies suggest their impact on specific seasons and on extremes may be significant. Urban Heat Island effect on climate is largely analysed in the literature, and the reasons for a warmer climate are explained by a change in the surface radiative budget, a less efficient energy dissipation due to less convection, and heat release by human activities. However, the overall impact significantly varies depending on the time of the day, season, human activities, geographical location and spatial organization of the urban fabric. Moreover, almost no study refers to realistic landscapes and realistic changes, with potential compensation or amplifying effects. This is a challenge ahead as existing studies may not yet provide enough information to anticipate the impacts of realistic land use scenarios.

Focusing on biological processes, several studies show that, via changes in temperature and soil moisture, deforestation affects nutrient mineralization in soils, enhancing carbon and nitrogen release to the atmosphere and the environment. Some of the released gases have a significant warming potential (CO_2 , CH_4 , N_2O , for instance) or they are involved in the ozone cycle or aerosol formation (e.g., emissions from fire clearing). These compounds



can affect the climate at local, regional or global scales. Several studies show that peatland and wetland conversion affect climate from the local, through e.g. evaporation and surface temperature change, to the global scale, by e.g. changing surface emissions of greenhouse gases such as CO₂ or CH₄. Impacts of agricultural management on climate and air quality are widely investigated via modelling or experimental studies at the local scale; however, very few studies investigate the impact of agricultural management on climate through changes in biological processes at the landscape, regional or global scales. Land-use intensification and fertilization are shown to have the potential to affect climate, through modification of greenhouse gas emissions and carbon sequestration, but also on regional air quality via the emission of different reactive species such as NH₃, NO_x and several VOC species. This highlights the complex interactions and feedbacks between chemistry and biology, such as the interactions between ozone and reactive nitrogen in the context of their mutual impacts on ecosystems. Key results showed that exposure to ambient O₃ concentrations was reducing the Nitrogen Use Efficiency of plants, both decreasing agricultural production and posing an increased risk of other forms of nitrogen pollution, such as nitrate leaching (NO₃). Ambient levels of aerosols were also demonstrated to reduce the ability of plants to conserve water under drought conditions. These results clearly show the tight interactions between the atmospheric chemical composition and the ecosystem and agroecosystem functioning, with a strong need for further model adaptation and investigations.

At last, by affecting surface emissions and atmospheric chemical processes, changes in land-use, land-cover and land-management have the potential to affect air quality, changing air pollutant concentrations, and local-to-global climate, modifying greenhouse gases (O₃, CH₄, CO₂, etc.) or radiative compound (aerosols) levels. Most studies published so far use a modelling approach and analyse the impact of regional- or large-scale changes in land-cover on land-atmosphere chemical interactions (deforestation in tropical areas, preindustrial to present-day or future changes in vegetation distribution, etc.). The increase in biofuel and oil palm plantations for energy and food production has been targeted by several studies. Among the different agricultural practices, fertilization, agriculture fires and fallow periods have been shown to affect air quality by emitting ammonia, ozone precursors and/or aerosols. However, the impact of land and agricultural management on air quality, and potentially climate, through changes of land-atmosphere chemical interactions, remains poorly investigated. Few studies only assessed the impact of urbanization on land-atmosphere chemical interactions and air quality. Some studies analysed the impact of urban trees on ozone pollution, through changes in BVOC emissions.

5.2. Challenges ahead

In recent years, our understanding of processes and mechanisms involved in land-atmosphere interactions have advanced both from an experimental and modelling point of view and on several scales, going from organ to plant, from plot to regional up to global scales. Thanks to this progress, recent research allows us to identify major mechanisms and factors affecting the biosphere-atmosphere exchanges, and to recognize knowledge gaps in the processes, feedbacks, methodologies and parameterizations currently used to reproduce interactions between land, LULCCs and the atmosphere in regional and global models. In the previous sections, we have highlighted that the



representation of interactions and feedbacks between the different compartments (physics, biology, chemistry) and surfaces (urban, peri-urban, agricultural, natural, etc.) is crucial when investigating the impact of LULCCs on climate from small to larger scales. Based on the analysis of existing studies, we pinpoint several limitations that exist today, and that restrain our capacity to investigate the role of LULCLM changes on climate and air quality at different scales, while considering all the interactions involved. Below, we summarize the main challenges that we should face in future research.

The first challenge is the **lack of integration between the different known processes that are** not coupled in today's models, as already identified by Pitman et al. (2012b). Nearby urban areas, for example, strong pollution levels -with especially high ozone concentration- may directly affect plant productivity through atmospheric advection of those pollutants downwind from the city. In such a case, surface and air temperature may be perturbed in rural regions through changes in vegetation characteristics (e.g., stomatal opening, albedo) and fluxes (e.g., latent heat flux). A coupled land-atmosphere model that does not account for chemistry processes will therefore not be able to correctly reproduce surface climate and vegetation status in the rural environment. In addition, the representation of urban areas is often very simplified. For instance, regarding atmospheric chemistry, emission sources are usually prescribed, which do not allow accounting for feedbacks. Hence, a coupled urban – vegetation – chemistry model is a necessary development.

Figure 5a illustrates the interactions between the different variables and processes involved in biosphere-atmosphere exchanges and discussed in previous sections (that are not exhaustive with respect to the existing literature). Most of these interactions are relatively well known today but are not yet accounted for, together, in regional or global climate models (full lines). In general, global climate models, such as those used for the “Coupled Model Intercomparison Project” (CMIP) exercises for the IPCC, include more processes than regional climate models that we are targeting herein.

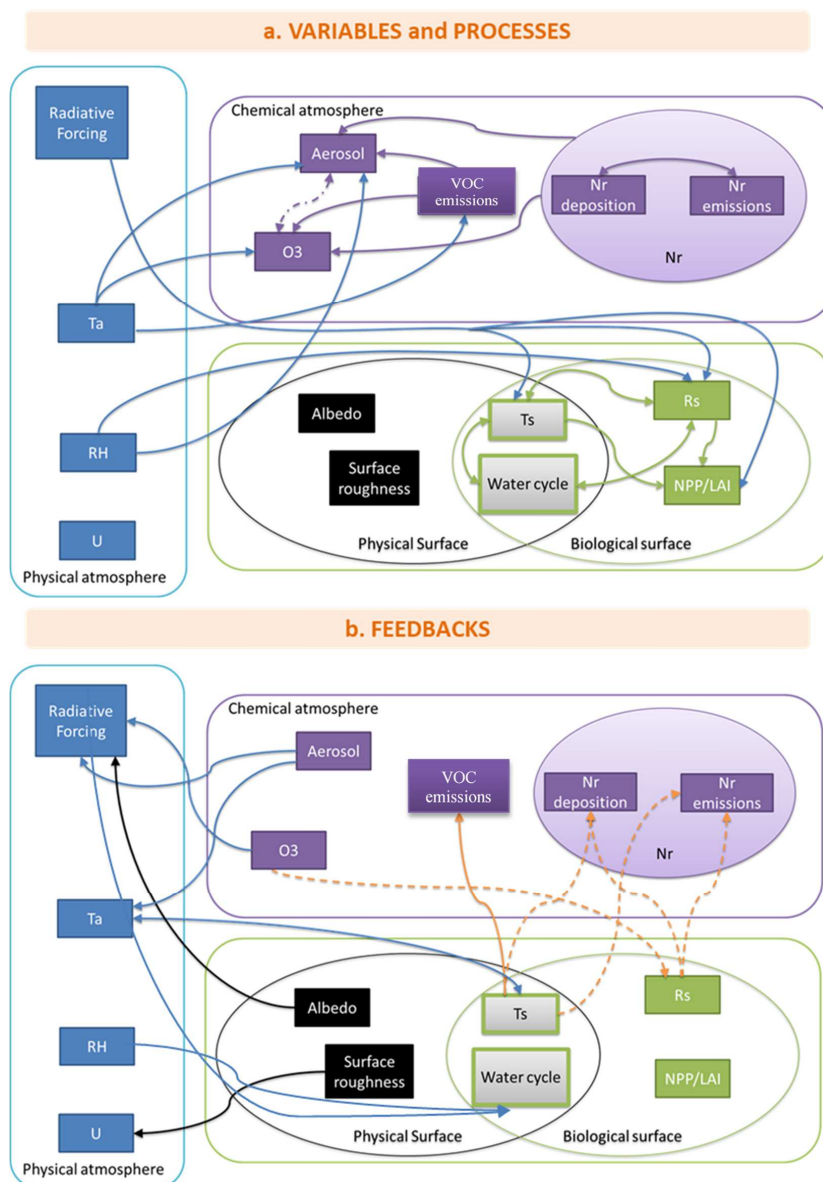
The second challenge relies on the **detailed representation of the variety of surfaces** in the above-mentioned models. Indeed, surfaces such as cities, managed forests, mixed areas, wetlands or the variety of agricultural crops are either over-simplified (e.g. no distinction of forest species in a forest biome), or miss-represented (e.g. crops represented as a super-grassland), or absent (e.g. absence of wetland representation). Such gaps could be potentially bridged by using more sophisticated dynamic global vegetation models (DGVMs) than those currently used in climate models, and by coupling them to chemistry models to gain a better description of the land surface as well as of the land management practices. If such DGVMs may include the impact changes in air quality have on the functioning of the ecosystems they model, the reverse is not true. Most chemistry and transport models, for example, consider prescribed and fixed information for vegetation (distribution, areas, related characteristics such as leaf area index, stomatal resistance, etc.) and as well for land management and farming practices, which are relatively scarce at the regional and global scales. As this information is used to calculate emissions and deposition, it can strongly affect the assessment of atmospheric chemical composition. Therefore, the numerical coupling between atmospheric chemistry and the terrestrial biosphere, or at least a more dynamic representation of vegetation in chemistry-transport models, is a crucial step forward the development of integrated numerical tools.



Coarse-resolution models (e.g., global-scale, ~100 km) may be inadequate in separating different chemical regimes that are triggered by emission patterns of biogenic and anthropogenic sources. However, nowadays, the integration of such loops in numerical models is limited because the various components of these interactions are developed by independent groups, in diverse surface models that are not all coupled to atmospheric models. This is of high importance, especially in short or long-term conditions where LULCC and climate are meant to change significantly under the influence of human activities. For instance, the variety of plant species encompassed in BVOC emission database is limited (e.g., Ashworth et al., 2012), with therefore incomplete information regarding emission geographical variability. This biases both the ability to describe and to properly evaluate BVOC emissions in modelling tools. Green roofs in urban-atmosphere models are generally represented through uniform, idealized, vegetation, while ecological papers have shown a large variability in the vegetation response to climate, depending on species. Not accounting for such bio-diversity may affect the ability to calculate the exact cooling effect of those roofs. Moreover, studies often target emissions from a single sector (e.g., oil palm industry, biofuel production) without taking into account emission evolution in other sectors (other than oil crop/biofuel industry) or in nearby regions. The exclusion of emission sources other than those from LULCLMCs may affect results (over- or under-estimate) regarding ozone and aerosol levels. For example, most large-scale modelling studies use global vegetation models to investigate the interactions between the chemistry and the biosphere and adopt a simplified representation of ecosystems as a selection of plant functional types (PFTs) on a global scale. Although these approach works at the global scale, their use at the regional scale may restrain the model skills in representing the ecosystem variability as well as the land management scenarios, which are often not accounted in the models.

The third challenge is the **need for observational data covering more temporal and spatial scales**. For example, various observations of BVOC or reactive N compound emissions have been published for European and North American ecosystems, while few observational studies target southern regions. Due to the absence of such dataset, it is complicated to perform robust evaluation of models at the adapted scales. There is obviously a missing link between the regional scale, at which most chemistry and transport models are run and local scales, where observations are collected. Such investigations could also help to improve parameterizations generally used in models. The dependency of certain processes to different plant species and pedo-climatic regions is indeed generally not well described in model parameterisations.

Lastly, some processes are known but are not yet implemented in models. Figure 5b represents the existing known feedbacks between the different compartments. The feedbacks between the biosphere and the atmosphere via the impacts of vegetation on chemistry (dashed lines) are an example of missing processes in the majority of models. For example, bidirectional exchange of reactive N compounds is well known today but few chemistry and transport models fully integrate N exchanges although some advances have been made concerning ammonia (Bash et al. 2013; Zhu et al. 2015). However, we are still missing process-level knowledge on some of those interactions.



5 **Figure 5: Interactions between the different variables and processes (a) concerned in biosphere-atmosphere exchanges as well as feedbacks (b) involved between the physical and biological surfaces of an ecosystem and the physical and chemical compartments of the adjacent atmosphere. Full arrows represent well-documented processes and feedbacks, dashed arrows represent mechanisms having knowledge gaps or badly represented in most models. N_r stands for reactive Nitrogen species, T_a for air temperature, RH for air relative humidity, U for average wind speed, VOC for volatile organic compounds, T_s for surface temperature, R_s for stomatal resistance, NPP for net primary production and LAI for Leaf Area Index. This schematic covers most atmospheric variables discussed in the paper, but not all atmospheric variables that can be affected. Rainfall and cloudiness for example are amongst the ones that have been shown to be sensitive to land and are not discussed herein.**



5.3. Towards interdisciplinary approaches

This review has highlighted the need to connect different scientific disciplines (e.g. physics, ecology, biology, agronomy, chemistry) in order to correctly represent the impacts of LULCC and LMC on climate at various spatial scales. We have discussed studies carried out at the global scale, at the scale of large / continental regions, and at much smaller scale (wetland or urban area for example).

However, as discussed in the introduction, we target spatial scales going from a few to a hundred kilometres that include the scale at which land planners work at the territorial level. At this scale, one can hardly analyse the effects of climate change independently from that of air quality, ecosystem management or urban planning. So not only we need scientific disciplines to interact, but as well to connect different communities, namely scientists, land planners and socio-economists. The results and recommendations of those potential studies can deliver important messages to stakeholders and policy makers. In the following, we illustrate the need for such connections using two examples of current challenges in Europe.

5.3.1. Urban – agricultural – natural triptych in a N pollution context

While agriculture has been criticized for several decades for its impacts on water quality (nitrate and pesticides) and for its contribution to climate change (emissions of nitrous oxide and methane), the question of its contribution to air pollution in urban and peri-urban areas has emerged only recently in the public debate, with a particular resurgence in recent spring episodes of aerosol pollution. Ammonia, which is largely emitted by animal excreta and by the application of mineral and organic fertilizers, contributes to the formation of secondary aerosols. Hence, the reduction of its emissions is an important stake for the improvement of air quality. In recent years, control of ammonia emissions has become a major concern at regional, national and international levels and, since the end of the 1990s, a set of regulations has been put in place. To further reduce ammonia emissions, improve air quality and optimize costs and benefits requires a better knowledge and quantification of ammonia sources and as well an analysis of long-term strategies. France regularly undergoes peaks of aerosol pollution (PM10-PM2.5) especially at the end of winter-early spring, when favourable weather conditions coincide with the beginning of fertilizer spreading. In March 2014, high PM2.5 concentrations were observed in the Paris Region, led to the introduction of alternating traffic, and therefore made citizens particularly aware of the issues of air quality. Predicting air quality at the regional level is crucial to understand these episodes and to recommend appropriate levers of action in the short term to limit the magnitude of these episodes. Air pollution not only affects human health, but also the overall productivity of ecosystems and crop yields, through increased dry deposition of N compounds and O₃, which in turn could affect BVOC emissions. In addition, by modifying plant functioning in terms of evapotranspiration and soil moisture status, ozone deposition may affect the hydrological cycle, which in turn will affect surface but also wet deposition of pollutants and nutrients.

We have here a typical example where scientists involved in agronomy, physics, biology and chemistry should interact to improve predictions of ammonia emissions, transport and reactions as related to weather conditions,



soil biological processes and plant phenology, to estimate feedbacks of air pollution on the functioning of involved ecosystems. However, to solve the problem, cooperation between the agricultural civil society, urban planners and politics is required to define optimal fertilization dates and a territorial planning of urban and peri-urban areas that accounts for the distribution of agricultural activities around the city.

5 5.3.2. Urban greening – UHI - and impact on VOC / NO_x / O₃ loop

Many studies have explored techniques to counterbalance the deleterious effects of urbanization on the local environment. Among the numerous solutions already proposed, urban greening is one of the most interesting since it could allow (i) an attenuation of the UHI (e.g., Shashua-Bar and Hoffman., 2000; Alexandri and Jones, 2008; Feyisa et al., 2014), (ii) a direct mitigation of air pollution owing to the absorption of pollutants by plants (Hill, 1971), and (iii) an indirect improvement of air quality through UHI mitigation since temperature partly drives and controls pollutant emission, dispersion, and formation (Sini et al., 1996; Kim and Baik, 1999; Stathopoulou et al., 2008).

On the one hand, green surfaces such as parks, gardens, or green roofs and walls contribute to mitigate the UHI and currently receive strong attention from both scientists and urban planners (e.g., Shashua-Bar and Hoffman, 2000; Akbari et al., 2001; Kumar and Kaushik, 2005; Alexandri and Jones, 2008; Feyisa et al., 2014) with some interdisciplinary and inter-community experiences already established (e.g. the Urban Climate Change Research Network, ; the MAPUCE project in Toulouse, , Stuttgart, New York). On the other hand, a growing number of studies focuses on urban air quality assessment to quantify impacts of urban vegetation (e.g., Yang et al., 2005; Novak et al., 2006; Escobedo et al., 2011; Selmi et al., 2016). Changes in plant species selected and their surfaces can indeed significantly impact the amount and fate of reactive compounds emitted, such as biogenic VOCs or nitrogen compounds, and therefore affect the air chemical composition in terms of gases and aerosols (Ghirardo et al., 2016; Janhäll 2015). Nevertheless, feedbacks on air quality by UHI mitigation are not accounted for but could lead to air quality degradation, by affecting pollutant and especially ozone precursor dispersion (Lai and Cheng, 2009). To quantify to which extent urban greening can help to mitigate urban local climate and atmospheric pollution, and its subsequent effects at the regional scale, it is therefore necessary to adopt interdisciplinary approaches (Baró et al., 2014), involving atmospheric physics and chemistry, but also urban planners. Indeed, although the role of urban form, urban fabric, and building arrangement and orientation on UHI mitigation was explored in previous studies (Stone and Norman, 2006; Emmanuel and Fernando, 2007; Shahmohamadi et al., 2010; Middel et al., 2014), it was not the case for atmospheric composition.

30 6. Bridge the gap between communities: the need for developments in the interplay between climate scientists and spatial planners

The knowledge, the instrumentation and the expertise developed over the last decades regarding land surface-atmosphere interactions and their impacts on local-to-regional climate and air quality could deliver operational and useful outcomes for policy makers and land planners, and thus benefits for populations, activities and



ecosystems. We are convinced that an appropriate land-use policy can offer potential for, among other things, mitigating heat waves and cold spells, influencing rainfall patterns, preventing atmospheric pollution episodes, etc.

6.1. Introducing/reintroducing climate expertise into the spatial planning process

5 This call for introducing or reintroducing climatological skills into spatial planning may seem paradoxical at first sight. The climate issue has clearly become one of the main priorities of planning authorities throughout the world (e.g. Bulkeley, 2006 ; Wilson and Piper, 2006 ; Davoudi et al., 2009) in response to the widespread call for fighting global change in many fields and scales of policy. However, relatively few planning authorities directly call upon climate experts. They generally focus on energetic considerations – in particular in the fields of transportation,
10 construction and heat production – with the goal of reducing anthropogenic emissions of greenhouse gases. This low carbon planning policy, based on the development of specific spatial organizations and urban facilities, fits with a global climate change mitigation approach. This action strategy is particularly pragmatic in the sense that it does not require the use of specific climatic skills to be implemented at the local level. However, this absence of climate expertise leads planners to ignore many levers of action at local and/or regional scales, some of them
15 being sketched throughout this article. The challenge is therefore to introduce climate skills as close as possible to planning practitioners and in the planning process. In some cases, it would be rather a reintroduction because some big municipalities developed their own urban climatology department in the middle of the 20th century, most often to find solution for preventing air pollution events. However, less attention was paid to the climate issue in planning authorities in the second part of the 20th century until the global warming concerns revived the interest in the matter
20 (Hebbert and Jankovic, 2013; Hebbert, 2014).

Nowadays, more and more urban planning authorities develop in-house climate expertise, with sometimes interesting results. For example, efforts are being made in an increasing number of cities to reduce the urban heat island effect (Ren et al., 2011; Cordeau, 2014). These additional climate skills are nevertheless largely dedicated to urban areas and consequently face difficulties to consider the influence of surface-atmosphere interactions at
25 broader spatial scales. They generally hardly consider as well the interplay between climate and air quality issues. There are, however, a few cases that can be sources of inspiration. For instance, the City of Stuttgart's Department of Urban Climatology produced a climatic atlas, based on a climatope approach aiming at appreciating the influence of spatial units with similar microclimatic characteristics on atmospheric conditions, for the Stuttgart Metropolitan Area, which is 3654 km² wide (Baumüller et al., 2008). This initiative resulted in urban and spatial
30 planning guidance, with the objective to improve the flow of fresh air from the agricultural and natural areas and thus to refresh, clean up and prevent the inversion of layers above built surfaces.

The actions considered to mitigate climate change or the urban heat island effect can largely be based on recommendations that are generally valid everywhere in the world. Conversely, the development of local-to-regional actions taking advantage of multiple surface-to-atmosphere interactions can hardly be conceived without



using regional meteorological or climate models, since the same land-use or land management direction can have very different and even inverse consequences, depending on the context (Marshall et al., 2004a Schneider and Eugster, 2007, Lobell and Bonfils, 2007, DeAngelis et al., 2010). An example of successful collaborations between communities is the digital modelling platform built within the framework of the ACCLIMAT project (Valery Masson, CNRS-GAME). This platform allows the numerical modelling of different processes of the city system and their interactions. The physical- and urban-based models thus developed are forced by socio-economic scenarios of urban development and local climatic scenarios. It is then possible to produce different city projections, from the present-day to the end of the century, under different future climates conditions, and to estimate the impacts of these cities on urban climate or building energy consumption.

Another difficulty for climate scientists and spatial planners to develop a collaborative action that would address the surface-atmosphere interactions lies, among other things, in the spatial gap between their respective scales of reference. The models used in climatology have not yet sufficiently been tested at the intermediate spatial scales that are generally considered by planners in their practice. The regional climatology models work on meshes that are often at resolutions lower than 15 km x 15 km while urban climatology models work on mesh of about 1 km x 1 km. There is therefore a need to develop models functioning at intermediate scales and integrating a description of land surfaces closer to the definitions and representations used by spatial and urban planners.

6.2. More consideration for land-use management

Several studies exist on the impact of LULCC on the atmosphere and certain levers of actions have been identified. We need to give more attention today to the modifications created by land-use management (e.g. agricultural and forestry practices) on top of land-use at a regional and global scale. For climate scientists, this means to identify levers of action, among those proposed by practitioners, in terms of land-use management that can influence climate and air quality. For planners, this is another challenge emerging, questioning the contours of their field of activity, the discipline focusing historically on land-use and surface occupancy. The Urban Planning Codes enacted throughout the world provide the possibility to adopt zoning regulations, determining a specific use for each zone and the spatial distribution of residential, industrial, commercial, agricultural and natural areas. However, planners are generally not qualified and allowed to define enforceable land management practices, particularly in the agricultural or forestry fields. Yet, this attention to surface-atmosphere interactions in order to extend the scope of action in the field of climate and air quality calls for more consideration of surface management in planning. Some instruments such as the agri-environment measures - provided under the EU's Common Agricultural Policy - may be levers for guiding surface management practices, but the inclusion of such financial incentives in planning practice remains to be done.



7. Conclusion

Land-atmosphere interactions involve many physical, biological and chemical processes that can all influence each other, and that are driven by the characteristics of the environment in which they take place (meteorological conditions, surface properties, etc.). Therefore, being able to investigate properly the role and impact of land-atmosphere interactions, especially in the context of changes in land use, on local-to-regional climate and air quality requires using the most appropriate and comprehensive tools. When performing modelling investigation of such interactions, one has to recognize that the description of land-use and land-management (areas concerned, type of crops, quantity of fertilizers used and actual seasonality of application, etc.), including surface properties and emission sources, is very poor. Not taking into account these characteristics certainly biases our projections. Moreover, land-atmosphere interactions are often specific to the target landscape, especially at a local/regional scale; therefore, in this perspective, one can hardly propose general solutions or recommendations. Hence, there is a crucial need for a consistent description of surface characteristics in numerical tools, to both improve our knowledge and provide more appropriate information to urban/land-planners and stakeholders at the territory/local scale. Urban and peri-urban areas are of particular attention in this context since land transformations can have big environmental impacts and affect the health and life of million people, given the human density. It is also important to account for the notion of plasticity when modelling vegetation response to pollution or climate change especially if the aim is to model feedbacks on the atmospheric compartment. Moreover, interactions and collaborative works with these end-users should definitely be reinforced. For example, the delicate balance between VOC- and NO_x-sensitive regimes, together with the transport of polluted air masses, defines the challenge in designing policies to reduce ozone pollution. BVOCs play a key role in plant ecology, being mediators for plant-to-plant signalling or plant-protection (e.g., isoprene has been demonstrated to be important for thermo-tolerance). There is therefore space for considering atmospheric chemistry, through land-atmosphere interactions, as a decision parameter for land-management, helping to maintain air quality and supporting ecosystem functioning. This leads us to touch on the notion of Ecosystem Services, which is an integrated approach that allows effectively analysing and examining the conditions in terms of whether or not the desired services are being delivered. The reason for this is that ecosystem services are highly interlinked, and any kind of human influence on the functioning of one service will likely have a large number of knock-down effects on other services. The types of ecosystem services dealing with the climate and the atmosphere come under the category of regulating services, which were identified and categorized in several studies (Cooter et al. 2013, Thornes et al. 2010). Nevertheless, the feedbacks of the atmosphere to the ecosystem functioning potentially affect the ability of those ecosystems to provide ecosystem services to human population.

There is also a lack of an integrated tool, including the many different processes of importance in an operational model, so that scenario of different land uses or land managements can be tested. However, if planner can influence or account for land uses; they have little advantage to influence land managements except when this is integrated in a policy action through public incitation or laws.



Author contribution

Raia Silvia Massad and Juliette Lathiere equally contributed in the conception, outline design, writing and reviewing the manuscript.

5 Nathalie de Noblet has solicited this review in the context of the LabEx BASC, and participated in the conception of the manuscript and contributed to writing the discussion.

Marc Stefanon and Patrick Stella contributed to writing parts of the manuscript relative to physical processes.

Susanna Strada and Sophie Szopa contributed to writing parts of the manuscript relative to chemical processes.

Erwan Personne contributed to writing parts of the manuscript relative to biological processes.

Mathieu Perrin contributed to writing parts of the manuscript relative to urban planning, LULCC.

10 All authors participated in the outline design and reviewed the manuscript.

Acknowledgements

This work was supported by a grant overseen by the French National Research Agency (ANR) as part of the “Investments d’Avenir” Programme (LabEx BASC; ANR-11-LABX-0034). The work of Marc Stefanon was supported by the French National Research Agency (ANR) as part of the project Forewer (ANR- 14-CE05-0028).

15



References

- Abhijith, K. V., Kumar, P., Gallagher, J., McNabola, A., Baldauf, R., Pilla, F., Broderick, B., Di Sabatino, S. and Pulvirenti, B.: Air pollution abatement performances of green infrastructure in open road and built-up street canyon environments – A review, *Atmospheric Environment*, 162, 71–86, doi:10.1016/j.atmosenv.2017.05.014, 2017.
- 5 Adegoke, J. O., Pielke, R. A., Eastman, J., Mahmood, R. and Hubbard, K. G.: Impact of irrigation on midsummer surface fluxes and temperature under dry synoptic conditions: A regional atmospheric model study of the U.S. high plains, *Mon Weather Rev*, 131, 556–564, doi:10.1175/1520-0493(2003)131<0556:Ioiooms>2.0.Co;2, 2003.
- Adj, F. F., Hamada, Y., Darang, U., Limin, S. H. and Hatano, R.: Effect of plant-mediated oxygen supply and drainage on greenhouse gas emission from a tropical peatland in Central Kalimantan, Indonesia, *Soil Science and Plant Nutrition*, 60(2),
10 216–230, doi:10.1080/00380768.2013.872019, 2014.
- Ainsworth, E. A. and Rogers, A.: The response of photosynthesis and stomatal conductance to rising CO₂: mechanisms and environmental interactions, *Plant, Cell & Environment*, 30, 258–70, doi:10.1111/j.1365-3040.2007.01641.x, 2007.
- Ainsworth, E. A., Yendrek, C. R., Sitch, S., Collins, W. J. and Emberson, L. D.: The Effects of Tropospheric Ozone on Net Primary Productivity and Implications for Climate Change, *Annual Review of Plant Biology*, 63(1), 637–661,
15 doi:10.1146/annurev-arplant-042110-103829, 2012.
- Akbari, H., Pomerantz, M. and Taha, H.: Cool surfaces and shade trees to reduce energy use and improve air quality in urban areas, *Solar Energy*, 70, 295–310, 2001.
- Alchapar, N. L., Correa, E. N. and Cantón, M. A.: Classification of building materials used in the urban envelopes according to their capacity for mitigation of the urban heat island in semiarid zones, *Energ, Buildings*, 69, 22–32, 2014.
- 20 Alexandri, E. and Jones, P.: Temperature decreases in an urban canyon due to green walls and green roofs in diverse climates, *Building and Environment*, 43, 480–493, 2008.
- Allen, A.: Environmental planning and management of the peri-urban interface: perspectives on an emerging field, *Environ. planning and management*, 15(1), 2003.
- Alpert, P. and Kishcha P.: Quantification of the effect of urbanization on solar dimming, *Geophys. Res. Lett*, 35, 08801,
25 doi:10.1029/2007GL033012, 2008.
- Alpert, P., Kishcha, P., Kaufman, Y. J. and Schwarzbard, R.: Global dimming or local dimming?: Effect of urbanization on sunlight availability, *Geophysical Research Letters*, 32, 17802, doi:Artn L17802 10.1029/2005gl023320, 2005.
- Anav, A., Ruti, P. M., Artale, V. and Valentini, R.: Modelling the effects of land-cover changes on surface climate in the Mediterranean region, *Clim. Res*, 41(91), 2010.
- 30 André, J. C., Bougeault, P. and Goutorbe, J. P.: Regional estimates of heat and evaporation fluxes over non-homogeneous terrain. Examples from the HAPEX-MOBILHY program, *Bound.-Lay. Meteorol*, 50, 77–108, 1990.
- Anthes, R. A.: Enhancement of convective precipitation by mesoscale variations in vegetative covering in semiarid regions, *J. Clim. Appl. Meteorol*, 23, 541–554, 1984.
- Aparício, S., Carvalhais, N. and Seixas, J.: Climate change impacts on the vegetation carbon cycle of the Iberian Peninsula—
35 Intercomparison of CMIP5 results, *Journal of Geophysical Research: Biogeosciences*, 120(4), 641–660, doi:10.1002/2014JG002755, 2015.
- Arneeth, A., Harrison, S. P., Zaehle, S., Tsigaridis, K., Menon, S., Bartlein, P. J., Feichter, J., Korhola, A., Kulmala, M., O'Donnell, D., Schurgers, G., Sorvari, S. and Vesala, T.: Terrestrial biogeochemical feedbacks in the climate system, *Nature Geoscience*, 3, 525, 2010.



- Arneith, A., Mercado, L., Kattge, J. and Booth, B. B.: Future challenges of representing land-processes in studies on land-atmosphere interactions, *Biogeosciences*, 9, 3587–3599, doi:10.5194/bg-9-3587-2012, 2012.
- Arnfield, A. J.: Two decades of urban climate research: a review of turbulence, exchanges of energy and water, and the urban heat island, *Int. J. Climatol*, 23, 1–26, 2003.
- 5 Ashworth, K., Folberth, G., Hewitt, C. N. and Wild, O.: Impacts of near-future cultivation of biofuel feedstocks on atmospheric composition and local air quality, *Atmos. Chem. Phys.*, 12, 919–939, doi:10.5194/acp-12-919-2012, 2012.
- Ashworth, K., Wild, O. and Hewitt, C. N.: Impacts of biofuel cultivation on mortality and crop yields, *Nature Climate Change*, doi:10.1038/nclimate1788, 2013.
- Atkinson, R. and Arey, J.: Atmospheric Degradation of Volatile Organic Compounds, *Chemical Reviews*, 103(12), 4605–4638, doi:10.1021/cr0206420, 2003.
- 10 Avissar, R. and Liu, Y.: Three-dimensional numerical study of shallow convective clouds and precipitation induced by land surface forcing, *J. Geophys. Res.-Atmos.*, 101, 7499–7518, 1996.
- Avissar, R. and Pielke, A. R.: A parameterization of heterogeneous land surfaces for atmospheric numerical models and its impact on regional meteorology, *Mon. Weather Rev.*, 117, 2113–2136, 1989.
- 15 Avissar, R. and Schmidt, T.: An evaluation of the scale at which ground-surface heat flux patchiness affects the convective boundary layer using large-eddy simulations, *J. Atmos. Sci.*, 55, 2666–2689, 1998.
- Bakker, M. M., Govers, G., Kosmas, C., Vanacker, V., Oost, K. van and Rounsevell, M.: Soil erosion as a driver of land-use change, *Agriculture, Ecosystems & Environment*, 105(3), 467–481, doi:10.1016/j.agee.2004.07.009, 2005.
- Bala, G., Caldeira, K., Wickett, M., Phillips, T. J., Lobell, D. B., Delire, C. and Mirin, A.: Combined climate and carbon-cycle effects of large-scale deforestation, *P. Natl. Acad. Sci. USA.*, 114, 6550–6555, 2007.
- 20 Baró, F., Chaparro, L., Gómez-Baggethun, E., Langemeyer, J., Nowak, D. J. and Terradas, J.: Contribution of Ecosystem Services to Air Quality and Climate Change Mitigation Policies: The Case of Urban Forests in Barcelona, Spain, *AMBIO*, 43(4), 466–479, doi:10.1007/s13280-014-0507-x, 2014.
- Bash, J. O., Cooter, E. J., Dennis, R. L., Walker, J. T. and Pleim, J. E.: Evaluation of a regional air-quality model with bidirectional NH₃ exchange coupled to an agroecosystem model, *Biogeosciences*, 10(3), 1635–1645, doi:10.5194/bg-10-1635-2013, 2013.
- 25 Baumüller, J.: *Klimaatlas Region Stuttgart*, Verband Region Stuttgart, Stuttgart., 2008.
- Bellassen, V. and Luysaert, S.: Carbon sequestration: Managing forests in uncertain times, *Nature*, 506, 153–155, 2014.
- Beltman, J. B., Hendriks, C., Tum, M. and Schaap, M.: The impact of large scale biomass production on ozone air pollution in Europe, *Atmos. Environ*, 71, 352–363, 2013.
- 30 Beltran-Przekurat, A., Pielke, R. A., Sr., Eastman, J. L. and Coughenour, M. B.: Modelling the effects of land-use/land-cover changes on the near-surface atmosphere in southern South America, *INTERNATIONAL JOURNAL OF CLIMATOLOGY*, 32(8), 1206–1225, doi:10.1002/joc.2346, 2012.
- Benjamin, M. . and Winer, A. M.: Estimating the ozone-forming potential of urban trees and shrubs, *Atmos. Environ*, 32(1), 53–6, 1998.
- 35 Benjamin, M. T., Sudol, M., Bloch, L. and Winer, A. M.: Low emitting urban forests: a taxonomic methodology for assigning isoprene and monoterpenes emission rates, *J. Atmos. Environ*, 30, 1437–1452, 1996.
- Benton, T. G., Vickery, J. A. and Wilson, J. D.: Farmland biodiversity: is habitat heterogeneity the key?, *Trends in Ecology & Evolution*, 18(4), 182–188, doi:10.1016/S0169-5347(03)00011-9, 2003.



- Berenguer, E., Ferreira, J., Gardner, T. A., Aragão, L. E. O. C., De Camargo, P. B., Cerri, C. E., Durigan, M., Oliveira, R. C. D., Vieira, I. C. G. and Barlow, J.: A large-scale field assessment of carbon stocks in human-modified tropical forests, *Global Change Biology*, 20(12), 3713–3726, doi:10.1111/gcb.12627, 2014.
- Bergkamp, G. and Orlando B.: Wetlands and climate change : exploring collaboration between the Convention on wetlands [Ramsar, Iran 1971] and the UN Framework Convention on Climate Change, IUCN., 1999.
- 5 Beringer, T. I. M., Lucht, W. and Schaphoff, S.: Bioenergy production potential of global biomass plantations under environmental and agricultural constraints, *Gcb Bioenergy*, 3(4), 299–312, 2011.
- Betts, R. A.: Biogeophysical impacts of land use on present-day climate: Near-surface temperature change and radiative forcing, *Atmos. Sci. Lett*, 2, 39–51, 2001.
- 10 Betts, R. A., Falloon, P. D., Klein Goldewijk, K. and Ramankutty, N.: Biogeophysical effects of land use on climate: Model simulations of radiative forcing and large-scale temperature change, *Agricultural and forest meteorology*, 142(2), 216–233, 2007.
- Billen, G., Garnier, J. and Lassaletta, L.: The nitrogen cascade from agricultural soils to the sea: modelling nitrogen transfers at regional watershed and global scales, *Phil. Trans. R. Soc. B*, 368, 20130123, doi:10.1098/rstb.2013.0123, 2013.
- 15 de Blécourt, M., Brumme, R., Xu, J., Corre, M. D. and Veldkamp, E.: Soil Carbon Stocks Decrease following Conversion of Secondary Forests to Rubber (*Hevea brasiliensis*) Plantations, edited by B. Bond-Lamberty, *PLoS ONE*, 8(7), e69357, doi:10.1371/journal.pone.0069357, 2013.
- Boerner, R.: Fire and Nutrient Cycling in Temperate Ecosystems, *BioScience*, 32(3), 187–192, doi:10.2307/1308941, 1982.
- Bohnenstengel, S. I., Evans, S., Clark, P. A. and Belcher, S. E.: Simulations of the London urban heat island, *Q. J. Roy. Meteor. Soc.*, 137, 1625–1640, 2011.
- 20 Boisier, J. P., de Noblet-Ducoudré, N., Pitman, A. J., Cruz, F. T., Delire, C., van den Hurk, B. J. J. M., van der Molen, M. K., Müller, C. and Voldoire, A.: Attributing the impacts of land-cover changes in temperate regions on surface temperature and heat fluxes to specific causes: Results from the first LUCID set of simulations, *Journal of Geophysical Research: Atmospheres*, 117, n/a-n/a, doi:10.1029/2011jd017106, 2012.
- 25 Bonan, G. B.: Effects of land use on the climate of the United States, *Climatic Change*, 37, 449–486, 1997.
- Bonan, G. B.: Forests and Climate Change: Forcings, Feedbacks, and the Climate Benefits of Forests, *Science*, 320(5882), 1444–1449, doi:10.1126/science.1155121, 2008.
- Bonfils, C. and Lobell, D.: Empirical evidence for a recent slowdown in irrigation-induced cooling, *Proc. Natl. Acad. Sci.*, 104, 13582–13587, 2007.
- 30 Bormann, F. H. and Likens, G. E.: *Pattern and Process of a Forested System*, Springer-Verlag, New York., 1979.
- Boucher, O., Myhre, G. and Myhre, A.: Direct human influence of irrigation on atmospheric water vapour and climate, *Clim. Dynam.*, 22, 597–603, 2004.
- Bounoua, L., DeFries, R., Collatz, G. J., Sellers, P. and Khan, H.: Effects of land cover conversion on surface climate, *Climatic Change*, 52, 29–64, 2002.
- 35 Bouwman, A. F.: Exchange of greenhouse gases between terrestrial ecosystems and the atmosphere, edited by A. F. Bouwman, pp. 61–127, Chichester : Wiley., 1990.
- Bozzi, E., Genesio, L., Toscano, P., Pieri, M. and Miglietta, F.: Mimicking biochar-albedo feedback in complex Mediterranean agricultural landscapes, *Environ. Res. Lett*, 10(84014), 2015.



- Brandsma, T., Können, G. P. and Wessels, H. R. A.: Empirical estimation of the effect of urban heat advection on the temperature series of de Bilt (The Netherlands), *Int. J. Climatol*, 23, 829–845, 2003.
- Brazel, A., Selover, N., Vose, R. and Heisler, G.: The tale of two climates - Baltimore and Phoenix urban LTER sites, *Climate Research*, 15, 123–135, doi:10.3354/Cr015123, 2000.
- 5 Bremner, J. M. and Blackmer, A. M.: Nitrous Oxide: Emission from Soils During Nitrification of Fertilizer Nitrogen, *Science*, 199(4326), 295–296, doi:10.1126/science.199.4326.295, 1978.
- Briggs, G. A.: Surface inhomogeneity effects on convective diffusion, *Bound.-Lay. Meteorol*, 45, 117–135, 1988.
- Brovkin, V., Ganopolski, A., Claussen, M., Kubatzki, C. and Petoukhov, V.: Modelling climate response to historical land cover change, *Global Ecol. Biogeogr*, 8, 509–517, 1999.
- 10 Brovkin, V., Claussen, M., Driesschaert, E., Fichefet, T., Kicklighter, D., Loutre, M. F., Matthews, H. D., Ramankutty, N., Schaeffer, M. and Sokolov, A.: Biogeophysical effects of historical land cover changes simulated by six Earth system models of intermediate complexity, *Clim. Dynam*, 26, 587–600, 2006.
- Brown, C. D. and Vellend, M.: Non-climatic constraints on upper elevational plant range expansion under climate change, *Proceedings of the Royal Society of London B: Biological Sciences*, 281(1794), 20141779, doi:10.1098/rspb.2014.1779,
- 15 2014.
- Bulkeley, H.: A changing climate for spatial planning?, *Planning Theory and Practice*, 7(2), 203–214, 2006.
- Bytnerowicz, A., Cayan, D., Riggan, P., Schilling, S., Dawson, P., Tyree, M., Wolden, L., Tissell, R. and Preisler, H.: Analysis of the effects of combustion emissions and Santa Ana winds on ambient ozone during the October 2007 southern California wildfires, *Atmos. Environ*, 44(5), 678–687, 2010.
- 20 Caballero-López, B., Bommarco, R., Blanco-Moreno, J. M., Sans, F. X., Pujade-Villar, J., Rundlöf, M. and Smith, H. G.: Aphids and their natural enemies are differently affected by habitat features at local and landscape scales, *Biological Control*, 63(2), 222–229, doi:10.1016/j.biocontrol.2012.03.012, 2012.
- Calfapietra, C., Ainsworth, E. A., Beier, C., De Angelis, P., Ellsworth, D. S., Godbold, D. L., Hendrey, G. R., Hickler, T., Hoosbeek, M. R. and Karnosky, D. F.: Challenges in elevated CO₂ experiments on forests, *Trends in Plant Science*, 15(1), 5–
- 25 10, doi:10.1016/j.tplants.2009.11.001, 2010.
- Calfapietra, C., Fares, S., Manes, F., Morani, A., Sgrigna, G. and Loreto, F.: Role of Biogenic Volatile Organic Compounds (BVOC) emitted by urban trees on ozone concentration in cities: A review, *Environmental Pollution*, 183, 71–80, doi:10.1016/j.envpol.2013.03.012, 2013.
- Cardelino, C. A. and Chameides, W. L.: Natural hydrocarbons, urbanization, and urban ozone, *J. Geophys. Res*, 95, 13971–
- 30 13979, 1990.
- Carlton, A. G., Wiedinmyer, C. and Kroll, J. H.: A review of Secondary Organic Aerosol (SOA) formation from isoprene, *Atmospheric Chemistry and Physics*, 9(14), 4987–5005, 2009.
- Carmo-Silva, E., Scales, J. C., Madgwick, P. J. and Parry, M. A. J.: Optimizing Rubisco and its regulation for greater resource use efficiency: Probing Rubisco for agricultural efficiency, *Plant, Cell & Environment*, 38(9), 1817–1832,
- 35 doi:10.1111/pce.12425, 2015.
- Casella, E.: Long-term effects of CO₂ enrichment and temperature increase on the carbon balance of a temperate grass sward, *Journal of Experimental Botany*, 48, 1309–1321, 1997.



- Chabbi, A., Senapati, N., Giostri, A., Vertes, F., Carrozi, M., Lemaire, G., Gastal, F., Recous, S., Klumpp, K., Massad, R. S. and Rumpel, C.: Use of ley-arable rotations improves greenhouse gas (GHG) emissions and carbon balance, *Fourrages*, 223, 241–248, 2015.
- Chagnon, F. J. F., Bras, R. L. and Wang, J.: Climatic shift in patterns of shallow clouds over the Amazon, *Geophys. Res. Lett.*, 31(24212), doi:10.1029/2004GL021188, 2004.
- 5 Chalita, S. and Le Treut, H.: The albedo of temperate and boreal forest and the Northern Hemisphere climate: a sensitivity experiment using the LMD GCM, *Clim. Dynam.*, 10, 231–240, 1994.
- Chameides, W. L., Lindsay, R. W., Richardsen, J. and Kiang, C. S.: The role of biogenic hydrocarbons in urban photochemical smog: Atlanta as a case study, *Science*, 241, 1473–1475, 1988.
- 10 Chaplot, V., Bouahom, B. and Valentin, C.: Soil organic carbon stocks in Laos: spatial variations and controlling factors, *Global Change Biology*, 16(4), 1380–1393, doi:10.1111/j.1365-2486.2009.02013.x, 2010.
- Charney, J. G., Stone, P. H. and Quirk, W. J.: Drought in the Sahara: A biogeophysical mechanism, *Science*, 187, 434–435, 1975.
- Charney, J. G., Quirk, W. J., Chow, S. and Kornfield, J.: A Comparative Study of the Effects of Albedo Change on Drought in Semi-Arid Regions, *J. Atmos. Sci.*, 34, 1366–1385, 1977.
- 15 Chen, J., Avise, J., Guenther, A., Wiedinmyer, C., Salathe, E., Jackson, R. B. and Lamb, B.: Future land use and land cover influences on regional biogenic emissions and air quality in the United States, *Atmospheric Environment*, 43, 2009.
- Chen, S., Zhao, C., Qian, Y., Leung, L. R., Huang, J., Huang, Z., Bi, J., Zhang, W., Shi, J., Yang, L., Li, D. and Li, J.: Regional modeling of dust mass balance and radiative forcing over East Asia using WRF-Chem, *Aeolian Research*, 15, 15–30, doi:10.1016/j.aeolia.2014.02.001, 2014.
- 20 Chen, X.-L., Li, P.-X. and Yin, Z.-Y.: Remote sensing image-based analysis of the relationship between urban heat island and land use/cover changes, *Remote Sensing of Environment*, 104(2), 133–146, doi:10.1016/j.rse.2005.11.016, 2006.
- Christen, A. and Vogt: Energy and radiation balance of a central European city, *Int. J. Climatol.*, 24, 1395–1421, 2004.
- Christensen, N. L.: Fire and soil-plant nutrient relations in a pine-wiregrass savanna on the coastal plain of North Carolina, *Oecologia*, 31(1), 27–44, doi:10.1007/BF00348706, 1977.
- 25 Christensen, N. L. and Muller, C. H.: Effects of Fire on Factors Controlling Plant Growth in *Adenostoma* Chaparral, *Ecological Monographs*, 45(1), 29–55, doi:10.2307/1942330, 1975.
- Christy, J. R., Norris, W. B., Redmond, K. and Gallo, K. P.: Methodology and results of calculating central California surface temperature trends: evidence of human-induced climate change?, *J. Climate*, 19, 548–563, 2006.
- 30 Churkina, G., Trusilova, K., Vetter, M. and Dentener, F.: Contributions of nitrogen deposition and forest regrowth to terrestrial carbon uptake, *Carbon Balance and Management*, 2(1), 5, doi:10.1186/1750-0680-2-5, 2007.
- Ciais, P., Reichstein, M., Viovy, N., Granier, A., Ogee, J., Allard, V., Aubinet, M., Buchmann, N., Bernhofer, C., Carrara, A., Chevallier, F., De Noblet, N., Friend, A. D., Friedlingstein, P., Grunwald, T., Heinesch, B., Keronen, P., Knohl, A., Krinner, G., Loustau, D., Manca, G., Matteucci, G., Miglietta, F., Ourcival, J. M., Papale, D., Pilegaard, K., Rambal, S., Seufert, G.,
- 35 Soussana, J. F., Sanz, M. J., Schulze, E. D., Vesala, T. and Valentini, R.: Europe-wide reduction in primary productivity caused by the heat and drought in 2003, *Nature*, 437(7058), 529–533, doi:10.1038/nature03972, 2005.
- Cinnadurai, C., Gopalaswamy, G. and Balachandar, D.: Diversity of cultivable *Azotobacter* in the semi-arid alfisol receiving long-term organic and inorganic nutrient amendments, *Annals of Microbiology*, 63(4), 1397–1404, doi:10.1007/s13213-013-0600-6, 2013.



- Civerolo, K., Hogrefe, C., Lynn, B., Rosenthal, J., Ku, J. Y., and Solecki, W., Cox, J., Small, C., Rosenzweig, C., Goldberg, R., Knowlton, K. and Kinney, P.: Estimating the effects of increased urbanization on surface meteorology and ozone concentrations in the New York City metropolitan region, *Atmos. Environ.*, 41(9), 1803–1818, 2007.
- Civerolo, K., Sistla, G., Rao, S. and Nowak, D.: The effects of land use in meteorological modeling: implications for assessment of future air quality scenarios, *Atmospheric Environment*, 34(10), 1615–1621, doi:10.1016/S1352-2310(99)00393-3, 2000.
- Classen, A. T., Sundqvist, M. K., Henning, J. A., Newman, G. S., Moore, J. A. M., Cregger, M. A., Moorhead, L. C. and Patterson, C. M.: Direct and indirect effects of climate change on soil microbial and soil microbial-plant interactions: What lies ahead?, *Ecosphere*, 6(8), art130, doi:10.1890/ES15-00217.1, 2015.
- 10 Claussen, M., Brovkin, V. and Ganopolski, A.: Biogeophysical versus biogeochemical feedbacks of large-scale land cover change, *Geophys. Res. Lett.*, 28, 1011–1014, 2001.
- Cleveland, C. C.: Nutrient additions to a tropical rain forest drive substantial soil carbon dioxide losses to the atmosphere, in *Proceedings of the National Academy of Sciences*, vol. 103, pp. 10316–10321., 2006.
- Conley, M. M., Kimball, B. A., Brooks, T. J., Pinter, P. J., Hunsaker, D. J., Wall, G. W., Adam, N. R., LaMorte, R. L., Matthias, A. D., Thompson, T. L., Leavitt, S. W., Ottman, M. J., Cousins, A. B. and Triggs, J. M.: CO₂ enrichment increases water-use efficiency in sorghum, *New Phytologist*, 151(2), 407–412, doi:10.1046/j.1469-8137.2001.00184.x, 2001.
- 15 Cook, B. I., Puma, M. J. and Krakauer, N. Y.: Irrigation induced surface cooling in the context of modern and increased greenhouse gas forcing, *Clim. Dynam.*, 37, 1587–1600, 2011.
- Cook, B. I., Shukla, S. P., Puma, M. J. and Nazarenko, L. S.: Irrigation as an historical climate forcing, *Clim. Dynam.*, 44, 1715–1730, 2015.
- 20 Cooter, E. J., Rea, A., Bruins, R., Schwede, D. and Dennis, R.: The role of the atmosphere in the provision of ecosystem services, *Science of The Total Environment*, 448, 197–208, doi:10.1016/j.scitotenv.2012.07.077, 2013.
- Corchnoy, S. B., Arey, J. and Atkinson, R.: Hydrocarbon emissions from twelve urban shade trees of the Los Angeles, California, air basin, *Atmos. Environ., Part B, Urban Atmosphere*, 26(3), 339–348, 1992.
- 25 Cordeau, E.: La vulnérabilité de la ville à la chaleur par l'approche zones climatiques locales, *Note Rapide Environnement.*, 2014.
- Costamagna, A. C., Menalled, F. D. and Landis, D. A.: Host density influences parasitism of the armyworm *Pseudaletia unipuncta* in agricultural landscapes, *Basic and Applied Ecology*, 5(4), 347–355, doi:10.1016/j.baae.2004.04.009, 2004.
- Covington, W. W.: *Secondary succession in northern hardwoods: Forest floor organic matter and nutrients and leaf fall*, Yale University, New Haven, Connecticut., 1976.
- 30 Crutzen, P. J. and Andreae, M. O.: Biomass burning in the Tropics - impact on atmospheric chemistry and biogeochemical cycles, *Science*, 250, 1669–1678, 1990.
- Dale, A. G. and Frank, S. D.: *The Effects of Urban Warming on Herbivore Abundance and Street Tree Condition*, edited by B. Bond-Lamberty, *PLoS ONE*, 9(7), e102996, doi:10.1371/journal.pone.0102996, 2014.
- 35 Davidson, N. C.: How much wetland has the world lost? Long-term and recent trends in global wetland area, *Mar. Freshwater Res.*, 65, 934–941, 2014.
- Davin, E. L. and de Noblet-Ducoudré, N.: Climatic impact of global-scale deforestation: Radiative versus nonradiative processes, *J. Climate*, 23, 97–112, 2010.



- Davin, E. L., Seneviratne, S. I., Ciais, P., Olliso, A. and Wang, T.: Preferential cooling of hot extremes from cropland albedo management, *Proc. Natl. Acad. Sci.*, 111, 9757–9761, 2014.
- Davoudi, S., Crawford, J. and Mehmood, A., Eds.: *Planning for climate change: strategies for mitigation and adaptation for spatial planners*, Earthscan, London ; Sterling, VA., 2009.
- 5 DeAngelis, A., Dominguez, F., Fan, Y., Robock, A., Kustu, M. D. and Robinson, D.: Evidence of enhanced precipitation due to irrigation over the Great Plains of the United States, *J. Geophys. Res.-Atmos.*, 115(15115), doi:10.1029/2010JD013892, 2010.
- Debano, L. F. and Conrad, C. E.: The Effect of Fire on Nutrients in a Chaparral Ecosystem, *Ecology*, 59(3), 489–497, doi:10.2307/1936579, 1978.
- 10 Deng, X., Shi, C., Wu, B., Chen, Z., Nie, S., He, D. and Zhang, H.: Analysis of aerosol characteristics and their relationships with meteorological parameters over Anhui province in China, *Atmospheric Research*, 109–110, 52–63, doi:10.1016/j.atmosres.2012.02.011, 2012.
- Dickinson, R. E. and Kennedy, P.: Impacts on regional climate of Amazon deforestation, *Geophys. Res. Lett.*, 19(1947–1950), 1992.
- 15 Dominski, A. S.: Accelerated nitrate production and loss in the northern hardwood forest ecosystem underlain by podsol soils following clearcutting and addition of herbicides., 1971.
- Döös, B. R.: Population growth and loss of arable land, *Global Environmental Change*, 12(4), 303–311, 2002.
- Dou, J., Wang, Y., Bornstein, R. and Miao, S.: Observed spatial characteristics of Beijing urban climate impacts on summer thunderstorms, *J. Appl. Meteorol. Clim.*, 54, 94–105, 2015.
- 20 Du, Y., Xie, Z., Zeng, Y., Yafeng, S. and Jingang, W.: Impact of urban expansion on regional temperature change in the Yangtze River Delta, *J. Geogr. Sci.*, 17(4), 387–398, doi:10.1007/s11442-007-0387-0, 2007.
- Dudareva, N., Klempien, A., Muhlemann, J. K. and Kaplan, I.: Biosynthesis, function and metabolic engineering of plant volatile organic compounds, *New Phytologist*, 198(1), 16–32, doi:10.1111/nph.12145, 2013.
- Eliasson, I.: Urban nocturnal temperatures, street geometry and land use, *Atmos. Environ.*, 30, 379–392, 1996.
- 25 Ellis, E. C.: Anthropogenic transformation of the terrestrial biosphere, *Philosophical Transactions of the Royal Society A: Mathematical, Physical and Engineering Sciences*, 369(1938), 1010–1035, doi:10.1098/rsta.2010.0331, 2011.
- Elmqvist, T., Ed.: *Urbanization, biodiversity and ecosystem services: challenges and opportunities: a global assessment ; a part of the cities and biodiversity outlook project*, Springer, Dordrecht., 2013.
- Emmanuel, R. and Fernando H.J.S.: Urban heat islands in humid and arid climates: role of urban form and thermal properties
30 in Colombo, Sri Lanka and Phoenix, US, *Climate Research*, 34, 2007.
- Erb, K.-H.: How a socio-ecological metabolism approach can help to advance our understanding of changes in land-use intensity, *Ecological Economics*, 76, 8–14, doi:10.1016/j.ecolecon.2012.02.005, 2012.
- Erb, K.-H., Gaube, V., Krausmann, F., Plutzer, C., Bondeau, A. and Haberl, H.: A comprehensive global 5 min resolution land-use data set for the year 2000 consistent with national census data, *Journal of Land Use Science*, 2(3), 191–224,
35 doi:10.1080/17474230701622981, 2007.
- Erb, K.-H., Krausmann, F., Lucht, W. and Haberl, H.: Embodied HANPP: Mapping the spatial disconnect between global biomass production and consumption, *Ecological Economics*, 69(2), 328–334, doi:10.1016/j.ecolecon.2009.06.025, 2009.



- Erb, K.-H., Haberl, H., Jepsen, M. R., Kuemmerle, T., Lindner, M., Müller, D., Verburg, P. H. and Reenberg, A.: A conceptual framework for analysing and measuring land-use intensity, *Current Opinion in Environmental Sustainability*, 5(5), 464–470, doi:10.1016/j.cosust.2013.07.010, 2013.
- Erb, K.-H., Fetzel, T., Haberl, H., Kastner, T., Kroisleitner, C., Lauk, C., Niedertscheider, M. and Plutzer, C.: Beyond Inputs and Outputs: Opening the Black-Box of Land-Use Intensity, in *Social Ecology: Society-Nature Relations across Time and Space*, edited by H. Haberl, M. Fischer-Kowalski, F. Krausmann, and V. Winiwarter, pp. 93–124, Springer International Publishing, Cham., 2016.
- Eriksson, E., Gillespie, A. R., Gustavsson, L., Langvall, O., Olsson, M., Sathre, R. and Stendahl, J.: Integrated carbon analysis of forest management practices and wood substitution, *Canadian Journal of Forest Research*, 37(3), 671–681, 2007.
- 10 Erisman, J. W., Bleeker, A., Galloway, J. N. and Sutton, M. S.: Reduced nitrogen in ecology and the environment, *Environ. Pollut.*, 150, 140–149, 2007.
- Erismann, J. W., Bleeker, A., Hensen, A. and Vermeulen, A.: Agricultural air quality in Europe and the future perspectives, *Atmospheric Environment*, 42, 3209–3217, doi:10.1016/j.atmosenv.2007.04.004, 2008.
- Erismann, J. W., Galloway, J. N., Seitzinger, S., Bleeker, A., Dise, N. B., Petrescu, A. M. R., Leach, A. M. and de Vries, W.: 15 Consequences of human modification of the global nitrogen cycle, *Phil. Trans. R. Soc. B*, 368, 20130116, doi:doi:10.1098/rstb.2013.0116, 2013.
- Escobedo, F., Kroeger, T. and Wagner, J.: Urban forests and pollution mitigation: analyzing ecosystem services and disservices, *Environmental Pollution*, 159, 2078–2087, 2011.
- Fahrig, L.: Effects of Habitat Fragmentation on Biodiversity, *Annual Review of Ecology, Evolution, and Systematics*, 34(1), 20 487–515, doi:10.1146/annurev.ecolsys.34.011802.132419, 2003.
- Farquhar, G. D. and Sharkey, T. D.: Stomatal Conductance and Photosynthesis, *Annual Review of Plant Physiology*, 33(1), 317–345, doi:10.1146/annurev.pp.33.060182.001533, 1982.
- Feddema, J., Oleson, K., Bonan, G., Mearns, L., Washington, W., Meehl, G. and Nychka, D.: A comparison of a GCM response to historical anthropogenic land cover change and model sensitivity to uncertainty in present-day land cover 25 representations, *Climate Dynamics*, 25(6), 581–609, doi:10.1007/s00382-005-0038-z, 2005a.
- Feddema, J. J., Oleson, K. W., Bonan, G. B., Mearns, L. O., Buja, L. E., Meehl, G. A. and Washington, W. M.: The importance of land-cover change in simulating future climates, *Science*, 310, 1674–1678, 2005b.
- Feldpausch, T. R., Banin, L., Phillips, O. L., Baker, T. R., Lewis, S. L., Quesada, C. A., Affum-Baffoe, K., Arets, E. J. M. M., Berry, N. J., Bird, M., Brondizio, E. S., de Camargo, P., Chave, J., Djangbletey, G., Domingues, T. F., Drescher, M., 30 Fearnside, P. M., França, M. B., Fyllas, N. M., Lopez-Gonzalez, G., Hladik, A., Higuchi, N., Hunter, M. O., Iida, Y., Salim, K. A., Kassim, A. R., Keller, M., Kemp, J., King, D. A., Lovett, J. C., Marimon, B. S., Marimon-Junior, B. H., Lenza, E., Marshall, A. R., Metcalfe, D. J., Mitchard, E. T. A., Moran, E. F., Nelson, B. W., Nilus, R., Nogueira, E. M., Palace, M., Patiño, S., Peh, K. S.-H., Raventos, M. T., Reitsma, J. M., Saiz, G., Schrodt, F., Sonké, B., Taedoumg, H. E., Tan, S., White, L., Wöll, H. and Lloyd, J.: Height-diameter allometry of tropical forest trees, *Biogeosciences*, 8(5), 1081–1106, 35 doi:10.5194/bg-8-1081-2011, 2011.
- Feyisa, G. L., Dons, K. and Meilby, H.: Efficiency of parks in mitigating urban heat island effect: An example from Addis Ababa, *Landscape and Urban Planning*, 123, 87–95, 2014.
- Fiore, A. M., Naik, V., Spracklen, D. V., Steiner, A., Unger, N., Prather, M., Bergmann, D., Cameron-Smith, P. J., Cionni, I., Collins, W. J., Dalsøren, S., Eyring, V., Folberth, G. A., Ginoux, P., Horowitz, L. W., Josse, B., Lamarque, J.-F., MacKenzie,



- I. A., Nagashima, T., O'Connor, F. M., Righi, M., Rumbold, S. T., Shindell, D. T., Skeie, R. B., Sudo, K., Szopa, S., Takemura, T. and Zeng, G.: Global air quality and climate, *Chemical Society Reviews*, 41(19), 6663, doi:10.1039/c2cs35095e, 2012.
- Firestone, M. K., Firestone, R. B. and Tiedje, J. M.: Nitrous Oxide from Soil Denitrification: Factors Controlling Its Biological Production, *Science*, 208(4445), 749–751, doi:10.1126/science.208.4445.749, 1980.
- 5 Flechard, C. R., Neftel, A., Jocher, M., Ammann, C. and Fuhrer, J.: Bi-directional soil/atmosphere N₂O exchange over two mown grassland systems with contrasting management practices, *Global Change Biology*, 11(12), 2114–2127, doi:10.1111/j.1365-2486.2005.01056.x, 2005.
- Flynn, D. F. B., Gogol-Prokurat, M., Nogueira, T., Molinari, N., Richers, B. T., Lin, B. B., Simpson, N., Mayfield, M. M. and DeClerck, F.: Loss of functional diversity under land use intensification across multiple taxa, *Ecology Letters*, 12(1), 22–33, doi:10.1111/j.1461-0248.2008.01255.x, 2009.
- 10 Foken, T.: *Micrometeorology*, Springer, Verlag Berlin Heidelberg., 2008.
- Foley, J. A.: Global Consequences of Land Use, *Science*, 309(5734), 570–574, doi:10.1126/science.1111772, 2005.
- Forster, P., Ramaswamy, V., Artaxo, P., Bernsten, T., Betts, R., W. Fahey, D., Haywood, J., Lean, J., C. Lowe, D., Myhre, G., Nganga, J., Prinn, R., Raga, G., Schulz, M., van Dorland, R., Bodeker, G., Boucher, O., Collins, W., Conway, T. and
- 15 Whorf, T.: Changes in Atmospheric Constituents and in Radiative Forcing., 2007.
- Forzieri, G., Alkama, R., Miralles, D. G. and Cescatti, A.: Satellites reveal contrasting responses of regional climate to the widespread greening of Earth, *Science*, 356(6343), 1180–1184, doi:10.1126/science.aal1727, 2017.
- Fowler, D., Pilegaard, K., Sutton, M. A., Ambus, P., Raivonen, M., Duyzer, J., Simpson, D., Fagerli, H., Fuzzi, S., Schjoerring, J. K., Granier, C., Neftel, A., Isaksen, I. S. A., Laj, P., Maione, M., Monks, P. S., Burkhardt, J., Daemmgen, U., Neirynek, J.,
- 20 Personne, E., Wichink-Kruit, R., Butterbach-Bahl, K., Flechard, C., Tuovinen, J. P., Coyle, M., Gerosa, G., Loubet, B., Altimir, N., Gruenhage, L., Ammann, C., Cieslik, S., Paoletti, E., Mikkelsen, T. N., Ro-Poulsen, H., Cellier, P., Cape, J. N., Horvath, L., Loreto, F., Niinemets, A., Palmer, P. I., Rinne, J., Misztal, P., Nemitz, E., Nilsson, D., Pryor, S., Gallagher, M. W., Vesala, T., Skiba, U., Brüggemann, N., Zechmeister-Boltenstern, S., Williams, J., O'Dowd, C., Facchini, M. C., de Leeuw, G., Flossman, A., Chaumerliac, N. and Erisman, J. W.: Atmospheric composition change: Ecosystems-Atmosphere
- 25 interactions, *Atmospheric Environment*, 43(33), 5193–5267, doi:doi:10.1016/j.atmosenv.2009.07.068, 2009.
- Fowler, D., Pyle, J. A., Raven, J. A. and Sutton, M. A.: The global nitrogen cycle in the twenty-first century: introduction, *Philosophical Transactions of the Royal Society B: Biological Sciences*, 368(1621), 20130165–20130165, doi:10.1098/rstb.2013.0165, 2013.
- Fridley, J. D., Lynn, J. S., Grime, J. P. and Askew, A. P.: Longer growing seasons shift grassland vegetation towards more-productive species, *Nature Climate Change*, 6(9), 865–868, doi:10.1038/nclimate3032, 2016.
- 30 Fuhrer, J. and Acherman, B.: Critical levels for ozone – Level II, *Environmental documentation*, (115), 1999.
- Fuhrer, J., Skårby, L. and Ashmore, M. R.: Critical levels for ozone effects on vegetation in Europe, *Environmental Pollution*, 97(91), 106, 1997.
- Fujisaki, K., Perrin, A.-S., Desjardins, T., Bernoux, M., Balbino, L. C. and Brossard, M.: From forest to cropland and pasture systems: a critical review of soil organic carbon stocks changes in Amazonia, *Global Change Biology*, 21(7), 2773–2786, doi:10.1111/gcb.12906, 2015.
- 35 Furukawa, Y., Inubushi, K., Ali, M., Itang, A. M. and Tsuruta, H.: Effect of changing groundwater levels caused by land-use changes on greenhouse gas fluxes from tropical peat lands, *Nutrient Cycling in Agroecosystems*, 71(1), 81–91, doi:10.1007/s10705-004-5286-5, 2005.



- Furutani, H., Meguro, A., Iguchi, H. and Uematsu, M.: Geographical distribution and sources of phosphorus in atmospheric aerosol over the North Pacific Ocean, *Geophys. Res. Lett.*, 37, 03805, doi:10.1029/2009GL041367, 2010.
- Gaertner, M. A., Christensen, O. B., Prego, J. A., Polcher, J., Gallardo, C. and Castro, M.: The impact of deforestation on the hydrological cycle in the western Mediterranean: an ensemble study with two regional climate models, *Clim. Dynam.*, 17, 857–873, 2001.
- 5 Galloway, J. N., Aber, J. D., Erisman, J. W., Seitzinger, S. P., Howarth, R. W., Cowling, E. B. and Cosby, B. J.: The Nitrogen Cascade, *BioScience*, 53(4), 341–356, 2003.
- Ganzeveld, L. and Lelieveld, J.: Impact of Amazonian deforestation on atmospheric chemistry, *Geophys. Res. Lett.*, 31(6), doi:10.1029/2003GL019205, 2004.
- 10 Gedney, N. and Valdes, P. J.: The effect of Amazonian deforestation on the northern hemisphere circulation and climate, *Geophysical Research Letters*, 27(19), 3053–3056, doi:10.1029/2000GL011794, 2000.
- Gentine, P., Holtslag, A. A., D'Andrea, F. and Ek, M.: Surface and atmospheric controls on the onset of moist convection over land, *J. of Hydrometeorol.*, 14(5), 1443–1462, 2013.
- Georgescu, M., Mahalov, A. and Moustauoui, M.: Seasonal hydroclimatic impacts of Sun Corridor expansion, *Environmental*
- 15 *Research Letters*, 7(3), 034026, 2012.
- Georgescu, M., Morefield, P. E., Bierwagen, B. G. and Weaver, C. P.: Urban adaptation can roll back warming of emerging megapolitan regions, in *Proceedings of the National Academy of Sciences*, vol. 111, pp. 2909–2914., 2014.
- Ghirardo, A., Xie, J., Zheng, X., Wang, Y., Grote, R., Block, K., Wildt, J., Mentel, T., Kiendler-Scharr, A., Hallquist, M., Butterbach-Bahl, K. and Schnitzler, J.-P.: Urban stress-induced biogenic VOC emissions and SOA-forming potentials in
- 20 Beijing, *Atmos. Chem. Phys.*, 16, 2901–2920, doi:10.5194/acp-16-2901-2016, 2016.
- Gibbard, S., Caldeira, K., Bala, G., Phillips, T. J. and Wickett, M.: Climate effects of global land cover change, *Geophys. Res. Lett.*, 32, 23705, doi:10.1029/2005GL024550, 2005.
- Gillner, S., Bräuning, A. and Roloff, A.: Dendrochronological analysis of urban trees: climatic response and impact of drought on frequently used tree species, *Trees*, 28(4), 1079–1093, doi:10.1007/s00468-014-1019-9, 2014.
- 25 Ginet, P.: Le territoire, un concept opératoire pour la Géographie appliquée (à l'aménagement), *Documentaliste - Sciences de l'Information*, 49(3), 26–27, 2012.
- Goldammer, J. G., Statheropoulos, M. and Andreae, M. O.: Impacts of vegetation fire emissions on the environment, human health, and security: a global perspective, In 'Wildland fires and air pollution,' edited by A. Bytnerowicz, M. J. Arbaugh, C. Andersen, and A. R. Riebau, Elsevier Science, Amsterdam, the Netherlands., 2009.
- 30 Govindasamy, B., Duffy, P. B. and Caldeira, K.: Land use changes and Northern Hemisphere cooling, *Geophys. Res. Lett.*, 28, 291–294, 2001.
- Gregg, J. W., Jones, C. G. and Dawson, T. E.: Urbanization effects on tree growth in the vicinity of New York City, *Nature*, 424(6945), 183–187, doi:10.1038/nature01728, 2003.
- Gruber, N. and Galloway, J. N.: An Earth-system perspective of the global nitrogen cycle, *Nature*, 451(7176), 293–296, doi:10.1038/nature06592, 2008.
- 35 Guimarães, D. V., Gonzaga, M. I. S., da Silva, T. O., da Silva, T. L., da Silva Dias, N. and Matias, M. I. S.: Soil organic matter pools and carbon fractions in soil under different land uses, *Soil and Tillage Research*, 126, 177–182, doi:10.1016/j.still.2012.07.010, 2013.



- Gunthardt-Goerg, M. S. and Vollenweider, P.: Linking stress with macroscopic and microscopic leaf response in trees: new diagnostic perspectives, *Environmental Pollution*, 147, 467–88, doi:10.1016/j.envpol.2006.08.033, 2007.
- Günthardt-Goerg, M. S., McQuattie, C. J., Maurer, S. and Frey, B.: Visible and microscopic injury in leaves of five deciduous tree species related to current critical ozone levels, *Environmental Pollution*, 109, 489–500, 2000.
- 5 Haase, D., Frantzeskaki, N. and Elmqvist, T.: Ecosystem Services in Urban Landscapes: Practical Applications and Governance Implications, *AMBIO*, 43(4), 407–412, doi:10.1007/s13280-014-0503-1, 2014.
- Haberlie, A. M., Ashley, W. S. and Pingel, T. J.: The effect of urbanisation on the climatology of thunderstorm initiation: Urbanisation and Thunderstorm Initiation, *Quarterly Journal of the Royal Meteorological Society*, 141(688), 663–675, doi:10.1002/qj.2499, 2015.
- 10 Hadfield, M. G., Cotton, W. R. and Pielke, R. A.: Large-eddy simulations of thermally forced circulations in the convective boundary layer. Part II: The effect of changes in wavelength and wind speed, *Bound.-Lay. Meteorol.*, 58, 307–327, 1992.
- Hart, M. A. and Sailor, J. D.: Quantifying the influence of land-use and surface characteristics on spatial variability in the urban heat island, *Theor. Appl. Climatol.*, 95, 397–406, 2009.
- Hastings, A.: Transients: the key to long-term ecological understanding?, *Trends in Ecology & Evolution*, 19(1), 39–45, doi:10.1016/j.tree.2003.09.007, 2004.
- 15 Heald, C. L. and Spracklen, D. V.: Land Use Change Impacts on Air Quality and Climate, *Chemical Reviews*, 115(10), 4476–4496, doi:10.1021/cr500446g, 2015.
- Heald, C. L., Henze, D. K., Horowitz, L. W., Feddema, J., Lamarque, J.-F., Guenther, A., Hess, P. G., Vitt, F., Seinfeld, J., Goldstein, A. H. and Fung, I.: Predicted change in global secondary organic aerosol concentrations in response to future climate, emissions, and land use change, *J. Geophys. Res., Atm.*, 113(5), doi:doi: 10.1029/2007JD009092, 2008.
- 20 Heath, R. L.: Possible Mechanisms for the Inhibition of Photosynthesis by Ozone, *Photosynthesis Research*, 39, 439–451, doi:10.1007/Bf00014597, 1994.
- Heaviside, C., Cai, X. M. and Vardoulakis, S.: The effects of horizontal advection on the urban heat island in Birmingham and the West Midlands, United Kingdom during a heatwave, *Quarterly Journal of the Royal Meteorological Society*, 141, 1429–1441, doi:10.1002/qj.2452, 2015.
- 25 Hebbert, M.: Climatology for city planning in historical perspective, *Urban Climate*, 10, 204–215, doi:10.1016/j.uclim.2014.07.001, 2014.
- Hebbert, M. and Jankovic, V.: Cities and Climate Change: The Precedents and Why They Matter, *Urban Studies*, 50(7), 1332–1347, doi:10.1177/0042098013480970, 2013.
- 30 Heck, P., Luthi, D., Wernli, H. and Schar, C.: Climate impacts of European-scale anthropogenic vegetation changes: A sensitivity study using a regional climate model, *Journal of Geophysical Research-Atmospheres*, 106, 7817–7835, doi:10.1029/2000jd900673, 2001.
- Hewitt, C. N., Mackenzie, R., Di Carlo, P., Di Marco, C. F., Dorsey, J. R., Evans, M., Fowler, D., Gallagher, M. W., Hopkins, J. R., Jones, C. E., Langford, B., Lee, J. D., Lewis, A. C., Lim, S. F., McQuaid, J., Misztal, P., Moller, S. J., Monks, P. S., Nemitz, E., Oram, D. E., Owen, S. M., Phillips, G. J., Pugh, T., Pyle, J. A., Reeves, C. E., Ryder, J., Siong, J., Skiba, U. and Stewart, D. J.: Nitrogen management is essential to prevent tropical oil palm plantations from causing ground-level ozone pollution, in *Proceedings of the National Academy of Sciences*, vol. 106, pp. 18447–18451., 2009.
- 35 Hill, A. C.: Vegetation: A Sink for Atmospheric Pollutants, *Journal of the Air Pollution Control Association*, 21, 341–346, 1971.



- Hillyer, R. and Silman, M. R.: Changes in species interactions across a 2.5 km elevation gradient: effects on plant migration in response to climate change: SPECIES INTERACTIONS AND PLANT MIGRATION, *Global Change Biology*, 16(12), 3205–3214, doi:10.1111/j.1365-2486.2010.02268.x, 2010.
- Hole, D. G., Perkins, A. J., Wilson, J. D., Alexander, I. H., Grice, P. V. and Evans, A. D.: Does organic farming benefit biodiversity?, *Biological Conservation*, 122(1), 113–130, doi:10.1016/j.biocon.2004.07.018, 2005.
- 5 Hooke, R. L. and Martin-Duque, J. F.: Land transformation by humans: a review, *GSA Today*, 22(12), 4–10, 2012.
- Houghton, R. A., Boone, R. D., Melillo, J. M., Palm, C. A., Woodwell, G. M., Moore, B. and Skole, D. L.: Net flux of CO₂ from tropical forests, *Nature*, 316, 617–620, 1985.
- Houghton, R. A., Boone, R. D., Fruci, J. R., Hobbie, J. E., Melillo, J. M., Palm, C. A., Peterson, B. J., Shaver, G. R., Woodwell, G. M., Moore, B. and Skole, D. L.: The flux of carbon from terrestrial ecosystems to the atmosphere in 1980 due to changes in land use: Geographic distribution of the global flux, *Tellus*, 39, 122–139, 1987.
- 10 Houghton, R. A., House, J. I. and Pongratz, J.: Carbon emissions from land use and land-cover change, *Biogeosciences*, 9, 5125–5142, 2012.
- Houspanossian, J., Giménez, R., Jobbágy, E. and Noretto, M.: Surface albedo raise in the South American Chaco: Combined effects of deforestation and agricultural changes, *Agricultural and Forest Meteorology*, 232, 118–127, 2017.
- 15 Hu, D., Bian, Q., Li, T. W. Y., Lau, A. K. H. and Yu, J. Z.: Contributions of isoprene, monoterpenes, β -caryophyllene, and toluene to secondary organic aerosols in Hong Kong during the summer of 2006, *Journal of Geophysical Research*, 113(D22), doi:10.1029/2008JD010437, 2008.
- Hu, S., Chapin, F. S., Firestone, M. K., Field, C. B. and Chiariello, N. R.: Nitrogen limitation of microbial decomposition in a grassland under elevated CO₂, *Nature*, 409, 188–191, 2001.
- 20 Hulzen, J. B. van, Soelen, J. van and Bouma, T. J.: Morphological variation and habitat modification are strongly correlated for the autogenic ecosystem engineer *Spartina anglica* (common cordgrass), *Estuaries and Coasts: J ERF*, 30(1), 3–11, doi:10.1007/BF02782962, 2007.
- Jackson, R. B., Randerson, J. T., Canadell, J. G., Anderson, R. G., Avissar, R., Baldocchi, D. D., Bonan, G. B., Caldeira, K., Diffenbaugh, N. S., Field, C. B., Hungtae, B. A., Jobbágy, E. G., Kueppers, L. M., Noretto, M. D. and Pataki, D. E.: Protecting climate with forests, *Environ. Res. Lett.*, 3, 044006, doi:10.1088/1748-9326/3/4/044006, 2008.
- 25 Jackson, R. B., Cook, C. W., Pippen, J. S. and Palmer, S. M.: Increased belowground biomass and soil CO₂ fluxes after a decade of carbon dioxide enrichment in a warm-temperate forest, *Ecology*, 90(12), 3352–3366, doi:10.1890/08-1609.1, 2009.
- Jain, A. K., Meiyappan, P. and Song, Y.: CO₂ emissions from land-use change affected more by nitrogen cycle, than by the choice of land-cover data, *Global Change Biology*, 19, 2893–2906, doi: 10.1111/gcb.12207, 2013.
- 30 Jang, M., Cao, G. and Paul, J.: Colorimetric Particle Acidity Analysis of Secondary Organic Aerosol Coating on Submicron Acidic Aerosols, *Aerosol Science and Technology*, 42(6), 409–420, doi:10.1080/02786820802154861, 2008.
- Janhäll, S.: Review on urban vegetation and particle air pollution deposition and dispersion, *Atmos. Environ*, 105, 130–137, 2015.
- 35 Jauhainen, J., Silvennoinen, H., Könönen, M., Limin, S. and Vasander, H.: Management driven changes in carbon mineralization dynamics of tropical peat, *Biogeochemistry*, 129(1), 115–132, doi:10.1007/s10533-016-0222-8, 2016.
- Jauregui, E. and Luyando, E.: Global radiation attenuation by air pollution and its effects on the thermal climate in Mexico City, *Int. J. Climatol*, 19, 683–694, 1999.



- Jiang, X., Wiedinmyer, C., Chen, F., Yang, Z.-L. and Lo, C. F.: Predicted impacts of climate and land use change on surface ozone in the Houston, Texas, area, *J. Geophys. Res.*, 113(20312), doi:10.1029/2008JD009820, 2008.
- Joergensen, R. G., Mäder, P. and Fließbach, A.: Long-term effects of organic farming on fungal and bacterial residues in relation to microbial energy metabolism, *Biology and Fertility of Soils*, 46(3), 303–307, doi:10.1007/s00374-009-0433-4, 2010.
- 5 Jones, C. G., Lawton, J. H. and Shachak, M.: Organisms as Ecosystem Engineers, *Oikos*, 69(3), 373, doi:10.2307/3545850, 1994.
- Jones, R., Patwardhan, A., Cohen, S., Dessai, S., Lammel, A., Lempert, R., Mirza, M. and von Storch, H.: Foundations for decision making., in *Climate change 2014: impacts, adaptation, and vulnerability. Part A: global and sectoral aspects. Contribution of Working Group II to the Fifth Assessment Report of the Intergovernmental Panel on Climate Change.*, pp. 195–228, Field CB, Barros VR, Dokken DJ, Mach KJ, Mastrandrea MD, Bilir TE, Chatterjee M, Ebi KL, Estrada YO, Genova RC, Girma B, Kissel ES, Levy AN, MacCracken S, Mastrandrea PR, White LL, Cambridge and New York., 2014.
- 10 Jost, C., Trentmann, J., Sprung, D., Andreae, M. O., McQuaid, J. B. and Barjat, H.: Trace gas chemistry in a young biomass burning plume over Namibia: Observations and model simulations, *J. Geophys. Res.: Atm.*, 108(13), 2003.
- 15 Ju, X.-T., Xing, G.-X. C., X.-P., Z., S.-L., Z., L.-J., L., X.-J., C., Yin, Z.-L. B., Christie, P., Zhub, Z. L. and Zhanga, F.-S.: Reducing environmental risk by improving N management in intensive Chinese agricultural systems, *PNAS*, 106(9), 3041–3046, doi:10.1073/pnas.0813417106, 2009.
- Kanakidou, M., Seinfeld, J. H., Pandis, S. N., Barnes, I., Dentener, F. J., Facchini, M. C., Van Dingenen, R., Ervens, B., Nenes, A., Nielsen, C. J., Swietlicki, E., Putaud, J. P., Balkanski, Y., Fuzzi, S., Horth, J., Moortgat, G. K., Winterhalter, R., Myhre, C. E. L., Tsigaridis, K., Vignati, E., Stephanou, E. G. and Wilson, J.: Organic aerosol and global climate modelling: a review, *Atmos. Chem. Phys.*, 5, 1053–1123, doi:10.5194/acp-5-1053-2005, 2005.
- 20 Kasimir-Klemmedtsson, Å., Klemmedtsson, L., Berglund, K., Martikainen, P., Silvola, J. and Oenema, O.: Greenhouse gas emissions from farmed organic soils: a review, *Soil Use and Management*, 13(s4), 245–250, doi:10.1111/j.1475-2743.1997.tb00595.x, 1997.
- 25 Kato, S. and Yamaguchi, Y.: Analysis of urban heat-island effect using ASTER and ETM+ data: separation of anthropogenic heat discharge and natural heat radiation from sensible heat flux, *Remote. Sens. Environ.*, 99, 44–54, 2005.
- Kellner, O. and Niyogi, D.: Land Surface Heterogeneity Signature in Tornado Climatology? An Illustrative Analysis over Indiana, 1950–2012*, *Earth Interactions*, 18(10), 1–32, doi:10.1175/2013EI000548.1, 2014.
- Kim, J. J. and Baik, J. J.: A numerical study of thermal effects on flow and pollutant dispersion in urban street canyons, *Journal of Applied Meteorology*, 38, 1249–1261, 1999.
- 30 Kim, Y. H. and Baik, J. J.: Maximum urban heat island intensity in Seoul, *J. Appl. Meteorol.*, 41, 651–659, 2002.
- Klein Goldewijk, K.: Estimating Global Land Use Change over the Past 300 Years: The HYDE Database, *Global Biogeochemical Cycles*, 15(2), 417–433, 2001.
- Klein Goldewijk, K.: The HYDE 3.1 spatially explicit database of human-induced global land-use change over the past 12,000 years, *Global Ecology and Biogeography*, 20(1), 73–86, 2011.
- 35 Klemm, O. and Mangold, A.: Ozone Deposition at a Forest Site in NE Bavaria, *Water, Air, & Soil Pollution*, 1(223), doi:10.1023/A:1013167408114, 2001.
- Krebs, J. R., Wilson, J. D., Bradbury, R. B. and Siriwardena, G. M.: The second silent spring?, *Nature*, 400(6745), 611–612, 1999.



- Kueppers, L. M. and Snyder, M. A.: Influence of irrigated agriculture on diurnal surface energy and water fluxes, surface climate, and atmospheric circulation in California, *CLIMATE DYNAMICS*, 38(5–6), 1017–1029, doi:10.1007/s00382-011-1123-0, 2012.
- Kueppers, L. M., Snyder, M. A. and Sloan, L. C.: Irrigation cooling effect: Regional climate forcing by land-use change, *Geophysical Research Letters*, 34, 03703, doi:10.1029/2006gl028679, 2007.
- 5 Kumar, R. and Kaushik, S. C.: Performance evaluation of green roof and shading for thermal protection of buildings, *Building and Environment*, 40, 1505–1511, 2005.
- Lai, L.-W. and Cheng, W.-L.: Air quality influenced by urban heat island coupled with synoptic weather patterns, *Sci. Total Environ.*, 407(8), 2724–2733, doi:10.1016/j.scitotenv.2008.12.002, 2009.
- 10 Lal, R.: Soil Carbon Sequestration Impacts on Global Climate Change and Food Security, *Science*, 304(5677), 1623–1627, doi:10.1126/science.1097396, 2004.
- Lambin, E. F. and Geist, H.: Introduction: local processes with global impacts, edited by E. F. Lambin and H. Geist, Springer Verlag, Berlin Heidelberg., 2006.
- Lambin, E. F., Turner, B. L., Geist, H. J., Agbola, S. B., Angelsen, A., Bruce, J. W., Coomes, O. T., Dirzo, R., Fischer, G.,
15 Folke, C., George, P. S., Homewood, K., Imbernon, J., Leemans, R., Li, X., Moran, E. F., Mortimore, M., Ramakrishnan, P. S., Richards, J. F., Skånes, H., Steffen, W., Stone, G. D., Svedin, U., Veldkamp, T. A., Vogel, C. and Xu, J.: The causes of land-use and land-cover change: moving beyond the myths, *Global Environmental Change*, 11(4), 261–269, doi:10.1016/S0959-3780(01)00007-3, 2001.
- Lammel, D. R., Feigl, B. J., Cerri, C. C. and Nüsslein, K.: Specific microbial gene abundances and soil parameters contribute
20 to C, N, and greenhouse gas process rates after land use change in Southern Amazonian Soils, *Frontiers in Microbiology*, 6, doi:10.3389/fmicb.2015.01057, 2015.
- Lapola, D. M., Oyama, M. D. and Nobre, C. A.: Exploring the range of climate biome projections for tropical South America: The role of CO₂ fertilization and seasonality: FUTURE BIOME DISTRIBUTION IN SOUTH AMERICA, *Global Biogeochemical Cycles*, 23(3), n/a-n/a, doi:10.1029/2008GB003357, 2009.
- 25 Le Berre, M.: Territoires, *Encyclopédie de Géographie*, 601–622, 1992.
- Le Quéré, C., Andres, R. J., Boden, T., Conway, T., Houghton, R. A., House, J. I., Marland, G., Peters, G. P., van der Werf, G. R., Ahlström, A., Andrew, R. M., Bopp, L., Canadell, J. G., Ciais, P., Doney, S. C., Enright, C., Friedlingstein, P., Huntingford, C., Jain, A. K., Jourdain, C., Kato, E., Keeling, R. F., Klein Goldewijk, K., Levis, S., Levy, P., Lomas, M., Poulter, B., Raupach, M. R., Schwinger, J., Sitch, S., Stocker, B. D., Viovy, N., Zaehle, S. and Zeng, N.: The global carbon
30 budget 1959–2011, *Earth System Science Data*, 5, 165–185, doi:10.5194/essd-5-165-2013, 2012.
- Lean, J. and Rowntree, R. P.: Understanding the sensitivity of a GCM simulation of Amazonian deforestation to the specification of vegetation and soil characteristics, *J. Climate*, 10, 1216–1235, 1997.
- Li, H., Harvey, J. and Kendall, A.: Field measurement of albedo for different land cover materials and effect on thermal performance, *Build. Environ.*, 59, 536–546, 2013.
- 35 Li, Y., Zhao, M., Motesharrei, S., Mu, Q., Kalnay, E. and Li, S.: Local cooling and warming effects of forests based on satellite observations, *Nature Communications*, 6(1), doi:10.1038/ncomms7603, 2015.
- Lindenmayer, D., Cunningham, S. and Young, A.: Perspectives on land use intensification and biodiversity conservation, in *Land Use Intensification: Effects on Agriculture, Biodiversity and Ecological Processes*, pp. 137–149, Lindenmayer David, Cunningham Saul and Andrew Young, Collingwood, Australia., 2012.



- Liu, S., Chen, M. and Zhuang, Q.: Aerosol effects on global land surface energy fluxes during 2003-2010, *Geophysical Research Letters*, 41, 7875–7881, doi:10.1002/2014gl061640, 2014.
- Lobell, D. B., Bala, G. and Duffy, P. B.: Biogeophysical impacts of cropland management changes on climate, *Geophys. Res. Lett.*, 33, 2006.
- 5 Lobell, D. B., Bonfils, C. and Duffy, P. B.: Climate change uncertainty for daily minimum and maximum temperatures: a model inter-comparison, *Geophys. Res. Lett.*, 34, 2007.
- Lopez, M. V., Gracia, R. and Arrué, J. L.: Effects of reduced tillage on soil surface properties affecting wind erosion in semiarid fallow lands of Central Aragon, *European Journal of Agronomy*, 12, 191–199, 2000.
- López, M. V., de Dios Herrero, J. M., Hevia, G. G., Gracia, R. and Buschiazzi, D. E.: Determination of the wind-erodible fraction of soils using different methodologies, *Geoderma*, 139(3–4), 407–411, doi:10.1016/j.geoderma.2007.03.006, 2007.
- 10 Loreau, M., Naeem, S. and Inchausti, P., Eds.: *Biodiversity and ecosystem functioning: synthesis and perspectives*, Oxford University Press, Oxford., 2002.
- Luyssaert, S., Jammot, M., Stoy, P. C., Estel, S., Pongratz, J., Ceschia, E., Churkina, G., Don, A., Erb, K., Ferlicoq, M. and Gielen, B.: Land management and land-cover change have impacts of similar magnitude on surface temperature, *Nat. Clim.*
- 15 *Change*, 4, 389–393, 2014.
- MacIvor, J. S. and Lundholm, J.: Performance evaluation of native plants suited to extensive green roof conditions in a maritime climate, *Ecological Engineering*, 37(3), 407–417, 2011.
- MacKenzie, A. R., Harrison, R. M., Colbeck, I., Clark, P. A. and Varey, R. H.: The ozone increments in urban plumes, *Science of The Total Environment*, 159(2–3), 91–99, doi:10.1016/0048-9697(95)04312-O, 1995.
- 20 Magnani, F., Mencuccini, M., Borghetti, M., Berbigier, P., Berninger, F., Delzon, S., Grelle, A., Hari, P., Jarvis, P. G., Kolari, P., Kowalski, A. S., Lankreijer, H., Law, B. E., Lindroth, A., Loustau, D., Manca, G., Moncrieff, J. B., Rayment, M., Tedeschi, V., Valentini, R. and Grace, J.: The human footprint in the carbon cycle of temperate and boreal forests, *Nature*, 447(7146), 849–851, doi:10.1038/nature05847, 2007.
- Mahfouf, J. F., Richard, E. and Mascart, P.: The influence of soil and vegetation on the development of mesoscale circulations, *J. Clim. Appl. Meteorol.*, 26, 1483–1495, 1987.
- 25 Mahmood, R., Pielke, R. A., Hubbard, K. G., Niyogi, D., Dirmeyer, P. A., McAlpine, C., Carleton, A. M., Hale, R., Gameda, S., Beltrán-Przekurat, A., Baker, B., McNider, R., Legates, D. R., Shepherd, M., Du, J., Blanken, P. D., Frauenfeld, O. W., Nair, U. S. and Fall, S.: Land cover changes and their biogeophysical effects on climate: LAND COVER CHANGES AND THEIR BIOGEOPHYSICAL EFFECTS ON CLIMATE, *International Journal of Climatology*, 34(4), 929–953, doi:10.1002/joc.3736, 2014.
- 30 Mahowald, N., Ward, D., Kloster, S., Flanner, M., Heald, C., Heavens, N., Hess, P., Lamarque, J.-F. and Chuang, P.: Aerosol impacts on climate and biogeochemistry, *Annual Reviews of Environment and Resources*, 36, 45–74, doi: 10.1146/annurev-environ-042009-094507, 2011.
- Mahrt, L. and Ek, M.: Spatial variability of turbulent fluxes and roughness lengths in HAPEX-MOBILHY, *Bound.-Lay. Meteorol.*, 65, 381–400, 1993.
- 35 Mahrt, L., Sun, J., Vickers, D., MacPherson, J. I., Pederson, J. R. and Desjardins, R. L.: Observations of fluxes and inland breezes over a heterogeneous surface, *J. Atmos. Sci.*, 51, 2484–2499, 1994.



- Maljanen, M., Sigurdsson, B. D., Guðmundsson, J., Óskarsson, H., Huttunen, J. T. and Martikainen, P. J.: Greenhouse gas balances of managed peatlands in the Nordic countries – present knowledge and gaps, *Biogeosciences*, 7(9), 2711–2738, doi:10.5194/bg-7-2711-2010, 2010.
- Maltby, E. and Immirzi, P.: Carbon dynamics in peatlands and other wetland soils: regional and global perspectives, *Chemosphere*, 27, 999–1023, 1993.
- Manzoni, S., Taylor, P., Richter, A., Porporato, A. and Ågren, G. I.: Environmental and stoichiometric controls on microbial carbon-use efficiency in soils: Research review, *New Phytologist*, 196(1), 79–91, doi:10.1111/j.1469-8137.2012.04225.x, 2012.
- Markvart, T. and Castañer, L.: *Practical Handbook of Photovoltaics: Fundamentals and Applications*, Elsevier., 2003.
- Maroco, J. P. and Edwards, G. E.: Photosynthetic acclimation of maize to growth under elevated levels of carbon dioxide, *Planta*, 210, 115–125, 1999.
- Marschner, P.: Structure and function of the soil microbial community in a long-term fertilizer experiment, *Soil Biology and Biochemistry*, 35(3), 453–461, doi:10.1016/S0038-0717(02)00297-3, 2003.
- Marshall, C. H., Pielke, R. A. and Steyaert, L. T.: Has the conversion of natural wetlands to agricultural land increased the incidence and severity of damaging freezes in south Florida?, *Mon. Weather Rev.*, 132, 2004a.
- Marshall, C. H., Pielke, R. A., Steyaert, L. T. and Willard, D. A.: The impact of anthropogenic land-cover change on the Florida peninsula sea breezes and warm season sensible weather, *Mon Weather Rev.*, 132, 28–52, doi:10.1175/1520-0493(2004)132<0028:Tioalc>2.0.Co;2, 2004b.
- Mason, S. A., Trentmann, J., Winterrath, T., Yokelson, R. J., Christian, T. J., Carlson, L. J., Warner, T. R., Wolfe, L. C. and Andreae, M. O.: Intercomparison of two box models of the chemical evolution in biomass-burning smoke plumes, *J. Atmos. Chem.*, 55(3), 273–297, 2006.
- Mataix-Solera, J., Cerdà, A., Arcenegui, V., Jordán, A. and Závila, L. M.: Fire effects on soil aggregation: A review, *Earth-Science Reviews*, 109(1–2), 44–60, doi:10.1016/j.earscirev.2011.08.002, 2011.
- Matson, P. A., Parton, W. J., Power, A. G. and Swift, M. J.: Agricultural intensification and ecosystem properties, *Science*, 25(277), 504–9, 1997.
- Matthews, H. D., Weaver, A. J., Eby, M. and Meissner, K. J.: Radiative forcing of climate by historical land cover change, *Geophys. Res. Lett.*, 30, 1055, doi:10.1029/2002GL016098, 2003.
- Meissner, K. J., Weaver, A. J., Matthews, H. D. and Cox, P. M.: The role of land surface dynamics in glacial inception: a study with the UVic Earth System Model, *Clim. Dynam.*, 21, 515–537, 2003.
- Meyer, S., Bright, R. M., Fischer, D., Schulz, H. and Glaser, B.: Albedo Impact on the Suitability of Biochar Systems To Mitigate Global Warming, *Environ. Sci. Technol.*, 46(22), 12726–12734, doi:10.1021/es302302g, 2012.
- Middel, A., Håb, K., Brazel, A. J., Martin, C. A. and Guhathakurta, S.: Impact of urban form and design on mid-afternoon microclimate in Phoenix Local Climate Zones, *Landscape and Urban Planning*, 122, 16–28, 2014.
- Millstein, D. and Menon, S.: Regional climate consequences of large-scale cool roof and photovoltaic array deployment, *Environmental Research Letters*, 6(3), 034001, 2011.
- Mimet, A., Pellissier, V., Quénoel, H., Aguejidad, R., Dubreuil, V. and Rozé, F.: Urbanisation induces early flowering: evidence from *Platanus acerifolia* and *Prunus cerasus*, *International Journal of Biometeorology*, 53(3), 287–298, doi:10.1007/s00484-009-0214-7, 2009.



- Mohamed, Y. A., Van den Hurk, B. J. J. M., Savenije, H. H. G. and Bastiaanssen, W. G. M.: Impact of the Sudd wetland on the Nile hydroclimatology, *Water Resour. Res.*, 41(8420), doi:10.1029/2004WR003792, 2005.
- Moller, H., MacLeod, C. J., Haggerty, J., Rosin, C., Blackwell, G., Perley, C., Meadows, S., Weller, F. and Gradwohl, M.: Intensification of New Zealand agriculture: Implications for biodiversity, *New Zealand Journal of Agricultural Research*, 51(3), 253–263, doi:10.1080/00288230809510453, 2008.
- 5 Montgomery, D. R.: Soil erosion and agricultural sustainability, *PNAS*, 104(33), 13268–13272, doi:10.1073/pnas.0611508104, 2007.
- Murugan, R. and Kumar, S.: Influence of long-term fertilisation and crop rotation on changes in fungal and bacterial residues in a tropical rice-field soil, *Biol Fertil Soils*, 49(7), 847–856, doi:10.1007/s00374-013-0779-5, 2013.
- 10 Nair, U. S., Lawton, R. O., Welch, R. M. and Pielke, R. A.: Impact of land use on Costa Rican tropical montane cloud forests: Sensitivity of cumulus cloud field characteristics to lowland deforestation, *J. Geophys. Res.-Atmos.*, 108(4206), doi:10.1029/2001JD001135, 2003.
- Naudts, K., Chen, Y., McGrath, M. J., Ryder, J., Valade, A., Otto, J. and Luysaert, S.: Europe's forest management did not mitigate climate warming, *Science*, 351, 597–600, 2016.
- 15 Neill, C., Steudler, P. A., Garcia-Montiel, D. C., Melillo, J. M., Feigl, B. J., Piccolo, M. C. and Cerri, C. C.: Rates and controls of nitrous oxide and nitric oxide emissions following conversion of forest to pasture in Rondonia, *Nutrient cycling in agroecosystems*, 2005.
- de Noblet-Ducoudré, N., Boisier, J. P., Pitman, A., Bonan, G. B., Brovkin, V., Cruz, F., Delire, C., Gayler, V., Van den Hurk, B. J. J. M. and Lawrence, P. J.: Determining robust impacts of land-use-induced land cover changes on surface climate over 20 North America and Eurasia: results from the first set of LUCID experiments, *J. Climate*, 25, 3261–3281, 2012.
- Novak, D. J., Crane, D. E. and Stevens, J. C.: Air pollution removal by urban trees and shrubs, *Urban Forestry and Urban Greening*, 4, 115–123, 2006.
- Nowak, D. J., Civerolo, K. L., Rao, S. T., Sistla, G., Luley, C. J. and Crane, D. E.: A modeling study of the impact of urban trees on ozone, *Atmos. Environ.*, 34(10), 1601–1613, 2000.
- 25 Oberndorfer, E., Lundholm, J., Bass, B., Coffman, R. R., Doshi, H., Dunnett, N., Gafin, S., Köhler, M., Liu, K. K. Y. and Rowe, B.: Green roofs as urban ecosystems: ecological structures, functions, and services, *BioScience*, 57, 823–833, 2007.
- Oke, T. R.: The energetic basis of the urban heat island, *Q. J. Roy. Meteor. Soc.*, 108, 1–24, 1982.
- Oke, T. R. and Fuggle, F. R.: Comparison of urban/rural counter and net radiation at night, *Bound.-Lay. Meteorol.*, 2, 290–308, 1972.
- 30 Otterman, J.: Baring high-albedo soils by over grazing: A hypothesized desertification method, *Science*, 186, 531–533, 1974.
- Paoletti, E. and Grulke, N. E.: Ozone exposure and stomatal sluggishness in different plant physiognomic classes, *Environmental Pollution*, 158(8), 2664–2671, doi:10.1016/j.envpol.2010.04.024, 2010.
- Pearlmutter, D., Bitan, A. and Berliner, P.: Microclimatic analysis of “compact” urban canyons in an arid zone, *Atmos. Environ.*, 33, 4143–4150, 1999.
- 35 Pearlmutter, D., Krüger, E. L. and Berliner, P.: The role of evapotranspiration in the energy balance of an open-air scaled urban surface, *Int. J., Climatol.*, 29, 911–920, 2009.
- Penuelas, J. and Llusia, J.: Seasonal patterns of non-terpenoid C-6-C10VOC emission from seven Mediterranean woody species, *Chemosphere*, 45(3), 237–244, 2001.



- Peñuelas, J. and Staudt, M.: BVOCs and global change, *Trends in Plant Science*, 15(3), 133–144, doi:10.1016/j.tplants.2009.12.005, 2010.
- Perugini, L., Caporaso, L., Marconi, S., Cescatti, A., Quesada, B., de Noblet-Ducoudré, N., House, J. I. and Arneth, A.: Biophysical effects on temperature and precipitation due to land cover change, *Environmental Research Letters*, 12(5), 053002, doi:10.1088/1748-9326/aa6b3f, 2017.
- 5 Phoenix, G. K., Booth, R. E., Leake, J. R., Read, D. J., Grime, J. P. and Lee, J. A.: Effects of enhanced nitrogen deposition and phosphorus limitation on nitrogen budgets of semi-natural grasslands, *Global Change Biology*, 9(9), 1309–1321, doi:10.1046/j.1365-2486.2003.00660.x, 2003.
- Phuleria, H. C., Fine, P. M., Zhu, Y. F. and Sioutas, C.: Air quality impacts of the October 2003 Southern California wildfires, *J. Geophys. Res. Atm.*, 110(7), doi: 10.1029/2004JD004626, 2005.
- 10 Pielke, R. A., Avissar, S., Ron, I., Raupach, M. R., Dolman, A. J., Zeng, X. and Denning, A. S.: Interactions between the atmosphere and terrestrial ecosystems: influence on weather and climate, *Global Change Biology*, 4, 461–475, doi:10.1046/j.1365-2486.1998.t01-1-00176.x, 1998.
- Pielke, S. R. A., Walko, R. L., Steyaert, L. T., Vidale, P. L., Liston, G. E., Lyons, W. A. and Chase, T. N.: The influence of anthropogenic landscape changes on weather in south Florida, *Mon. Weather Rev.*, 127, 1663–1673, 1999.
- 15 Pielke, R. A., Pitman, A., Niyogi, D., Mahmood, R., McAlpine, C., Hossain, F., Klein Goldewijk, K., Nair, U., Betts, R., Fall, S., Reichstein, M., Kabat, P. and de Noblet, N.: Land use/land cover changes and climate: modeling analysis and observational evidence: Land use/land cover changes and climate: modeling analysis and observational evidence, *Wiley Interdisciplinary Reviews: Climate Change*, 2(6), 828–850, doi:10.1002/wcc.144, 2011.
- 20 Pitman, A. J., de Noblet-Ducoudré, N., Avila, F. B., Alexander, L. V., Boisier, J.-P., Brovkin, V., Delire, C., Cruz, F., Donat, M. G., Gayler, V., van den Hurk, B., Reick, C. and Voldoire, A.: Effects of land cover change on temperature and rainfall extremes in multi-model ensemble simulations, *Earth System Dynamics*, 3(2), 213–231, doi:10.5194/esd-3-213-2012, 2012a.
- Pitman, A. J., Arneth, A. and Ganzeveld, L.: Regionalizing global climate models, *International Journal of Climatology*, 32(3), 321–337, doi:10.1002/joc.2279, 2012b.
- 25 Pongratz, J., Reick, C., Raddatz, T. and Claussen, M.: A reconstruction of global agricultural areas and land cover for the last millennium, *Global Biogeochemical Cycles*, 22, 1–16, doi:Artn Gb3018 10.1029/2007gb003153, 2008.
- Powers, J. S. and Schlesinger, W. H.: Relationships among soil carbon distributions and biophysical factors at nested spatial scales in rain forests of northeastern Costa Rica, *Geoderma*, 109(3–4), 165–190, doi:10.1016/S0016-7061(02)00147-7, 2002.
- Prior, S. A., Runion, G. B., Marble, S. C., Rogers, H. H., Gilliam, C. H. and Torbert, H. A.: A Review of Elevated Atmospheric CO₂ Effects on Plant Growth and Water Relations: Implications for Horticulture, *HortScience*, 46(2), 158–162, 2011.
- 30 Puma, M. J. and Cook, B. I.: Effects of irrigation on global climate during the 20th century, *J. Geophys. Res. Atmos.*, 115(16), 2010.
- Rahdi, H., Assem, E. and Sharples, S.: On the colours and properties of building surface materials to mitigate urban heat islands in highly productive solar regions, *Build. Environ.*, 72, 162–172, 2014.
- 35 Raison, R. J.: Modification of the soil environment by vegetation fires, with particular reference to nitrogen transformations: A review, *Plant and Soil*, 51(1), 73–108, doi:10.1007/BF02205929, 1979.
- Ramankutty, N. and Foley, A. J.: Estimating historical changes in global land cover: Croplands from 1700 to 1992, *Global Biogeochem. Cy.*, 13, 997–1027, 1999.



- Randerson, J. T., Liu, H., Flanner, M. G., Chambers, S. D., Jin, Y., Hess, P. G., Pfister, G., Mack, M. C., Treseder, K. K., Welp, L. R., Chapin, F. S., Harden, J. W., Goulden, M. L., Lyons, E., Neff, J. C., Schuur, E. A. G. and Zender, C. S.: The impact of boreal forest fire on climate warming, *Science*, 314, 1130–1132, 2006.
- Ray, D. K., Nair, U. S., Welch, R. M., Han, Q., Zeng, J., Su, W., Kikuchi, T. and Lyons, T. J.: Effects of land use in Southwest Australia: 1. Observations of cumulus cloudiness and energy fluxes, *J. Geophys. Res.: Atmospheres*, 2003.
- Ray, D. K., Nair, U. S., Lawton, R. O., Welch, R. M. and Pielke, R. A.: Impact of land use on Costa Rican tropical montane cloud forests: Sensitivity of orographic cloud formation to deforestation in the plains, *J. Geophys. Res.-Atmos.*, 111(2108), doi:10.1029/2005JD006096, 2006.
- Reich, P. B. and Lassoie, J. P.: Effects of low level O₃ exposure on leaf diffusive conductance and water-use efficiency in hybrid poplar, *Plant, Cell & Environment*, 7(9), 661–668, doi:10.1111/1365-3040.ep11571645, 1984.
- Ren, C., Ng, E. Y. and Katzschner, L.: Urban climatic map studies: a review, *International Journal of Climatology*, 31(15), 2213–2233, doi:10.1002/joc.2237, 2011.
- Reyes-Fox, M., Steltzer, H., Trlica, M. J., McMaster, G. S., Andales, A. A., LeCain, D. R. and Morgan, J. A.: Elevated CO₂ further lengthens growing season under warming conditions, *Nature*, 510(7504), 259–262, doi:10.1038/nature13207, 2014.
- Richards, J. F.: Land transformation, in *The Earth as Transformed by Human Action*, edited by N. L. Turner II, Cambridge Univ. Press, New York., 1990.
- Robinson, R. A. and Sutherland, W. J.: Post-war changes in arable farming and biodiversity in Great Britain, *Journal of Applied Ecology*, 39(1), 157–176, doi:10.1046/j.1365-2664.2002.00695.x, 2002.
- Roschewitz, I., Gabriel, D., Tschamtker, T. and Thies, C.: The effects of landscape complexity on arable weed species diversity in organic and conventional farming: Landscape complexity and weed species diversity, *Journal of Applied Ecology*, 42(5), 873–882, doi:10.1111/j.1365-2664.2005.01072.x, 2005.
- Ruyschaert, G. R., Poesen, J., Verstraeten, G. and Govers, G.: Soil loss due to crop harvesting: significance and determining factors, in *Progress in Physical Geography*, vol. 28, pp. 467–501., 2004.
- Sacks, W. J. and Kucharik, C. J.: Crop management and phenology trends in the US Corn Belt: Impacts on yields, evapotranspiration and energy balance, *Agricultural and Forest Meteorology*, 151(7), 882–894, 2011.
- Sacks, W. J., Cook, B. I., Buenning, N., Levis, S. and Helkowski, J. H.: Effects of global irrigation on the near-surface climate, *Clim. Dynam.*, 33, 159–175, 2009.
- Safford, R. J., Tran, T., Maltby, E. and Ni, D.: Status, biodiversity and management of the U Minh wetlands, Vietnam, *Tropical Biodiversity*, 5, 217–244, 1998.
- Sagan, C., Toon, O. and Pollack James, B.: Anthropogenic albedo change and the Earths Climate, *Science*, 206, 1363–1368, 1979.
- Salamanca, F., Georgescu, M., Mahalov, A., Moustauoui, M. and Martilli, A.: Citywide impacts of cool roof and rooftop solar photovoltaic deployment on near-surface air temperature and cooling energy demand, *Boundary-Layer Meteorology*, 161(1), 203–221, 2016.
- Samuelson, L. J., Butnor, J., Maier, C., Stokes, T. A., Johnsen, K. and Kane, M.: Growth and physiology of loblolly pine in response to long-term resource management: defining growth potential in the southern United States, *Can. J. for. Res.*, Vol. 38: 721–732, 2008.
- Sandermann, H., Jr., Wellburn, A. R. and Heath, Rf., Eds.: Decline and Ozone. A Comparison of Controlled Chamber and Field Experiments, *Ecological Studies*, 127, 1997.



- Santamouris, M.: Using cool pavements as a mitigation strategy to fight urban heat island – A review of the actual developments, *Renew. Sust. Energ. Rev.*, 26, 224–240, 2013.
- Sarrat, C., Lemonsu, A., Masson, V. and Guedalia, D.: Impact of urban heat island on regional atmospheric pollution, *Atmos. Environ.*, 40, 1743–1758, 2006.
- 5 Scalenghe, R. and Marsan, F. A.: The anthropogenic sealing of soils in urban areas, *Landscape and Urban Planning*, 90(1–2), 1–10, doi:10.1016/j.landurbplan.2008.10.011, 2009.
- Schneider, A., Friedl, M. A. and Potere, D.: A new map of global urban extent from MODIS satellite data, *Environ. Res. Lett.*, 4, 044003, doi:doi:10.1088/1748-9326/4/4/044003, 2009.
- Schneider, N. and Eugster, W.: Climatic impacts of historical wetland drainage in Switzerland, *Climatic Change*, 80, 301–
10 321, 2007.
- Schraudner, M., Moeder, W., Wiese, C., Camp, W. V., Inze, D., Langebartels, C. and Sandermann, H.: Ozone-induced oxidative burst in the ozone biomonitor plant, tobacco Bel W3, *The Plant journal : for cell and molecular biology*, 16, 235–45, doi:10.1046/j.1365-313x.1998.00294.x, 1998.
- Scott, C. E., Rap, A., Spracklen, D. V., Forster, P. M., Carslaw, K. S., Mann, G. W., Pringle, K. J., Kivekäs, N., Kulmala, M.,
15 Lihavainen, H. and Tunved, P.: The direct and indirect radiative effects of biogenic secondary organic aerosol, *Atmospheric Chemistry and Physics*, 14(1), 447–470, doi:10.5194/acp-14-447-2014, 2014.
- Segal, M. and Arritt, W. R.: Nonclassical mesoscale circulations caused by surface sensible heat-flux gradients, *B. Am. Meteorol. Soc.*, 73, 1593–1604, 1992.
- Segal, M., Avissar, R., McCumber, M. C. and Pielke, R. A.: Evaluation of vegetation effects on the generation and
20 modification of mesoscale circulations, *J. Atmos. Sci.*, 45, 2268–2293, 1988.
- Segal, M., Pan, Z., Turner, R. W. and Takle, E. S.: On the potential impact of irrigated areas in North America on summer rainfall caused by large-scale systems, *J. Appl. Meteorol.*, 37, 325–331, 1998.
- Selmi, W., Weber, C., Rivière, E., Blond, N., Mehdi, L. and Nowak, D.: Air pollution removal by trees in public green spaces in Strasbourg city, France, *Urban Forestry and Urban Greening*, 17, 182–201, 2016.
- 25 Senapati, N., Chabbi, A., Gastal, F., Smith, P., Mascher, N., Loubet, B., Cellier, P. and Naisse, C.: Net carbon storage measured in a mowed and grazed temperate sown grassland shows potential for carbon sequestration under grazed system, *Carbon Management*, 5(2), 131–144, doi:10.1080/17583004.2014.912863, 2014.
- Seto, K. C., Guneralp, B. and Hutyrá, L. R.: Global forecasts of urban expansion to 2030 and direct impacts on biodiversity and carbon pools, *Proceedings of the National Academy of Sciences of the United States of America*, 109, 16083–16088,
30 doi:10.1073/pnas.1211658109, 2012.
- Shahmohamadi, P., Che-Ani, A. I., Ramly, A., Maulud, K. N. A. and Mohd-Nor, M. F. I.: Reducing urban heat island effects: A systematic review to achieve energy consumption balance, *International Journal of Physical Sciences*, 5, 626–636, 2010.
- Sharratt, B., Feng, G. and Wendling, L.: Loss of soil and PM10 from agricultural fields associated with high winds on the Columbia Plateau, *Earth Surface Processes and Landforms*, 32, 621–630, doi:10.1002/esp.1425, 2007.
- 35 Shashua-Bar, L. and Hoffman, M. E.: Vegetation as a climatic component in the design of an urban street. An empirical model for predicting the cooling effect of urban green areas with trees, *Energy and Buildings*, 31, 221–235, 2000.
- Shen, S. and Leclerc, Y. M.: How large must surface inhomogeneities be before they influence the convective boundary layer structure? A case study, *Q. J. Roy. Meteor. Soc.*, 121, 1209–1228, 1995.



- Shepherd, J. M.: A review of current investigations of urban-induced rainfall and recommendations for the future, *Earth Interac.*, 9, 1–27, 2005.
- Shepherd, J. M., Pierce, H. and Negri, A. J.: Rainfall modification by major urban areas: observations from spaceborne rain radar on the TRMM satellite, *J. Appl. Meteorol.*, 41, 689–701, 2002.
- 5 Shriar, A. J.: Agricultural intensity and its measurement in frontier regions, *Agroforestry Systems*, 49(3), 301–318, doi:10.1023/A:1006316131781, 2000.
- Shukla, J., Nobre, C. and Sellers, P.: Amazon deforestation and climate change, *Science*, 247, 1322–1325, 1990.
- Sillman, S.: The relation between ozone, NO_x and hydrocarbons in urban and polluted rural environments, *Atmos. Environ.*, 33(12), doi:10.1016/S1352-2310(98)00345-8, 1999.
- 10 Silva, S. J., Heald, C. L., Geddes, J. A., Austin, K. G., Kasibhatla, P. S. and Marlier, M. E.: Impacts of current and projected oil palm plantation expansion on air quality over Southeast Asia, *Atmos. Chem. Phys.*, 16, 10621–10635, doi:10.5194/acp-16-10621-2016, 2016.
- Singh, H. B., Cai, C., Kaduwela, A., Weinheimer, A. and Wisthaler, A.: Interactions of fire emissions and urban pollution over California: Ozone formation and air quality simulations, *Atmos. Environ.*, 56, 45–51, doi:10.1016/j.atmosenv.2012.03.046, 2012.
- 15 Sini, J. F., Anquetin, S. and Mestayer, P. G.: Pollutant dispersion and thermal effects in urban street canyons, *Atmospheric Environment*, 1996.
- Sitch, S., Brovkin, V., von Bloh, W., van Vuuren, D., Eickhout, B. and Ganopolski, A.: Impacts of future land cover changes on atmospheric CO₂ and climate: CLIMATE IMPACTS OF FUTURE LAND USE, *Global Biogeochemical Cycles*, 19(2), doi:10.1029/2004GB002311, 2005.
- 20 Snyder, P. K., Delire, C. and Foley, J. A.: Evaluating the influence of different vegetation biomes on the global climate, *Clim. Dynam.*, 23, 279–302, 2004.
- Song, J.: Phenological influences on the albedo of prairie grassland and crop fields, *Int. J. Biometeorol.*, 42, 153–157, 1999.
- Spreitzer, R. J. and Salvucci, M. E.: Rubisco: structure, regulatory interactions, and possibilities for a better enzyme, *Annu Rev Plant Biol.*, 53, 449–475, doi:10.1146/annurev.arplant.53.100301.135233, 2002.
- 25 Squire, O. J., Archibald, A. T., Abraham, N. L., Beerling, D. J., Hewitt, C. N., Lathière, J., Pike, R. C., Telford, P. J. and Pyle, J. A.: Influence of future climate and cropland expansion on isoprene emissions and tropospheric ozone, *Atmospheric Chemistry and Physics*, 14(2), 1011–1024, doi:10.5194/acp-14-1011-2014, 2014.
- Stathopoulou, E., Mihalakakou, G., Santamouris, M. and Bagriorgas, H. S.: On the impact of temperature on tropospheric ozone concentration levels in urban environments, *Journal of Earth System Science*, 117, 227–236, 2008.
- 30 Stavrakou, T., Müller, J.-F., Bauwens, M., De Smedt, I., Van Roozendael, M., Guenther, A., Wild, M. and Xia, X.: Isoprene emissions over Asia 1979–2012: Impact of climate and land-use changes, *Atmos. Chem. Phys.*, 14, 4587–4605, doi:10.5194/acp-14-4587-2014, 2014.
- Stefanon, M., Schindler, S., Drobinski, P., de Noblet-Ducoudré, N. and D'Andrea, F.: Simulating the effect of anthropogenic vegetation land cover on heatwave temperatures over central France, *Clim. Res.*, 60, 133–146, 2014.
- 35 Steffen, W., Persson, Å., Deutsch, L., Zalasiewicz, J., Williams, M., Richardson, K., Crumley, C., Crutzen, P., Folke, C., Gordon, L., Molina, M., Ramanathan, V., Rockström, J., Scheffer, M., Schellnhuber, H. J. and Svedin, U.: The Anthropocene: From Global Change to Planetary Stewardship, *AMBIO*, 40(7), 739–761, doi:10.1007/s13280-011-0185-x, 2011.



- Sterner, R. W., Elser, J. J. and Vitousek, P. M.: Ecological Stoichiometry: The Biology of Elements from Molecules to the Biosphere, 2017.
- Stohlgren, T. J., Chase, T. N., Pielke, R. A., Kittel, T. G. and Baron, J.: Evidence that local land use practices influence regional climate, vegetation, and stream flow patterns in adjacent natural areas, *Glob. Change Biol*, 4, 495–504, 1998.
- 5 Stone, B. and Norman, J. M.: Land use planning and surface heat island formation: A parcel-based radiation flux approach, *Atmospheric Environment*, 40, 3561–3573, 2006.
- Stone, E.: The impact of timber harvest on soils and water, United States Forest Service, Washington, 1973.
- Stone, E.: Nutrient removals by intensive harvest – some research gaps and opportunities., in *Proceedings on the symposium on impacts of intensive harvesting on forest nutrient cycling*, edited by A. Leaf, pp. 366–386, State University of New York, Syracuse, NY., 1979.
- 10 Super, I., Vilà-Guerau de Arellano, J. and Krol, M. C.: Cumulative ozone effect on canopy stomatal resistance and the impact on boundary layer dynamics and CO₂ assimilation at the diurnal scale: A case study for grassland in the Netherlands: Ozone Effect on Stomatal Resistance, *Journal of Geophysical Research: Biogeosciences*, 120(7), 1348–1365, doi:10.1002/2015JG002996, 2015.
- 15 Sutton, M. A., Ed.: *The European nitrogen assessment: sources, effects, and policy perspectives*, Cambridge University Press, Cambridge, UK ; New York., 2011.
- Sutton, M. A., Howard, C. M., Erisman, J. W., Billen, G., Bleeker, A., Greenfelt, P., Van Grinsven, H. and Grizzetti B, N. B.: Nitrogen as a threat to European terrestrial biodiversity. In *The European nitrogen assessment*, in A, Greenfelt P, Van Grinsven H, Grizzetti B), edited by M. A. Sutton, C. M. Howard, J. W. Erisman, G. Billen, and Bleeker, pp. 463–494,
- 20 Cambridge University Press, Cambridge, UK., 2011.
- Swift, M. J., Izac, A.-M. N. and van Noordwijk, M.: Biodiversity and ecosystem services in agricultural landscapes—are we asking the right questions?, *Agriculture, Ecosystems & Environment*, 104(1), 113–134, doi:10.1016/j.agee.2004.01.013, 2004.
- Taha, H.: Modelling impacts of increased urban vegetation on ozone air quality in the South Coast Air Basin, *Atmos. Environ*,
- 25 30, 3423–3430, 1996.
- Taha, H.: Urban climates and heat islands: albedo, evapotranspiration, and anthropogenic heat, *Energ. Buildings*, 25, 99–103, 1997.
- Tam, B. Y., Gough, W. A. and Mohsin, T.: The impact of urbanization and the urban heat island effect on day to day temperature variation, *Urban Climate*, 12, 1–10, doi:doi.org/10.1016/j.uclim.2014.12.004, 2015.
- 30 Teuling, A. J., Seneviratne, S. I., Stöckli, R., Reichstein, M., Moors, E., Ciais, P. and Wohlfahrt, G.: Contrasting response of European forest and grassland energy exchange to heatwaves, *Nat. Geosci*, 3, 722–727, 2010.
- Thiery, W., Davin, E. L., Lawrence, D. M., Hirsch, A. L., Hauser, M. and Seneviratne, S. I.: Present-day irrigation mitigates heat extremes: IRRIGATION MITIGATES HEAT EXTREMES, *Journal of Geophysical Research: Atmospheres*, 122(3), 1403–1422, doi:10.1002/2016JD025740, 2017.
- 35 Thornes, J., Bloss, W., Bouzarovski, S., Cai, X., Chapman, L., Clark, J., Dessai, S., Du, S., Horst, D. van der, Kendall, M., Kidd, C. and Randalls, S.: Communicating the value of atmospheric services, *Meteorological Applications*, 17(2), 243–250, doi:10.1002/met.200, n.d.
- Tilman, D., Cassman, K. G., Matson, P. A., Naylor, R. and Polasky, S.: Agricultural sustainability and intensive production practices, *Nature*, 418(6898), 671–677, doi:10.1038/nature01014, 2002.



- Townsend, A. R., Cleveland, C. C., Houlton, B. Z., Alden, C. B. and White, J. W.: Multi-element regulation of the tropical forest carbon cycle, *Frontiers in Ecology and the Environment*, 9(1), 9–17, doi:10.1890/100047, n.d.
- Trail, M., Tsimpidi, A. P., Liu, P., Tsigaridis, K., Hu, Y., Nenes, A., Stone, B. and Russell, A. G.: Reforestation and crop land conversion impacts on future regional air quality in the Southeastern U.S, *Agricultural and Forest Meteorology*, 209–210, 2015.
- 5 Trentmann, J., Andreae, M. O. and Graf, H.-F.: Chemical processes in a young biomass-burning plume, *J. Geophys. Res.*, 108(22), 2003.
- Tunved, P.: Aerosol characteristics of air masses in northern Europe: Influences of location, transport, sinks, and sources, *Journal of Geophysical Research*, 110(D7), doi:10.1029/2004JD005085, 2005.
- 10 Turner, B. L.: Toward Integrated Land-Change Science—Advances in 1.5 Decades of Sustained International Research on Land-Use and Land-Cover Change, in *Advances in Global Environmental Change Research*, edited by W. Steffen, pp. 21–26, Springer Verlag, Berlin, New York., 2002.
- Turner, B. L., Skole, D., Sanderson, S., Fischer, G., Fresco, L. and Leemans, R.: *Land-Use and Land-Cover Change Science/Research Plan.*, Joint publication of the International Geosphere-Biosphere Programme (Report No. 35) and the
- 15 *Human Dimensions of Global*, Stockholm., 1995.
- United Nations: *World Urbanization Prospects: The 2014 Revision, Highlights.*, 2014.
- Usowicz, B., Lipiec, J., Łukowski, M., Marczewski, W. and Usowicz, J.: The effect of biochar application on thermal properties and albedo of loess soil under grassland and fallow, *Soil and Tillage Research*, 164, 45–51, doi:10.1016/j.still.2016.03.009, 2016.
- 20 Vahmani, P., Sun, F., Hall, A. and Ban-Weiss, G.: Investigating the climate impacts of urbanization and the potential for cool roofs to counter future climate change in Southern California, *Environmental Research Letters*, 11(12), 124027, 2016.
- Val Martin, M., Heald, C. L., Lamarque, J.-F., Tilmes, S., Emmons, L. K. and Schichtel, B. A.: How emissions, climate, and land use change will impact mid-century air quality over the United States: a focus on effects at national parks, *Atmos. Chem. Phys.*, 15, 2805–2823, doi:doi:10.5194/acp-15-2805-2015, 2015.
- 25 Vandermeer, J., Van Noordwijk, M., Anderson, J., Ong, C. and Perfecto, I.: Global change and multi-species agroecosystems: Concepts and issues, *Agriculture, Ecosystems & Environment*, 67, 1–22, doi:10.1016/S0167-8809(97)00150-3, 1998.
- Veldkamp, A., Altvorst, A. C., Eweg, R., Jacobsen, E., Kleef, A., Latesteijn, H., Mager, S., Mommaas, H., Smeets, P. J. A. M., Spaans, L. and Trijp, J. C. M.: Triggering transitions towards sustainable development of the Dutch agricultural sector: TransForum’s approach, *Agronomy for Sustainable Development*, 29(1), 87–96, doi:10.1051/agro:2008022, 2009.
- 30 Verbeke, T., Lathière, J., Szopa, S. and de Noblet-Ducoudré, N.: Impact of future land-cover changes on HNO₃ and O₃ surface dry deposition, *Atmospheric Chemistry and Physics*, 15(23), 13555–13568, doi:10.5194/acp-15-13555-2015, 2015.
- Verburg, P. H., Neumann, K. and Nol, L.: Challenges in using land use and land cover data for global change studies: LAND USE AND LAND COVER DATA FOR GLOBAL CHANGE STUDIES, *Global Change Biology*, 17(2), 974–989, doi:10.1111/j.1365-2486.2010.02307.x, 2011.
- 35 Verhoeven, J. T. A. and Setter, T. L.: Agricultural use of wetlands: opportunities and limitations, *Ann Bot.*, 2010(105), 155–63, doi: 10.1093/aob/mcp172, n.d.
- Vico, G., Revelli, R. and Porporato, A.: Ecohydrology of street trees: design and irrigation requirements for sustainable water use: ECOHYDROLOGY OF STREET TREES, *Ecohydrology*, 7(2), 508–523, doi:10.1002/eco.1369, 2014.



- Vinatier, F., Gosme, M. and Valantin-Morison, M.: A tool for testing integrated pest management strategies on a tritrophic system involving pollen beetle, its parasitoid and oilseed rape at the landscape scale, *Landscape Ecol.*, 27(10), 1421–1433, doi:10.1007/s10980-012-9795-3, 2012.
- Vitousek, P. M. and Matson, P. A.: Disturbance, Nitrogen Availability, and Nitrogen Losses in an Intensively Managed Loblolly Pine Plantation, *Ecology*, 66(4), 1360–1376, doi:10.2307/1939189, 1985.
- 5 Vollhardt, I. M. G., Tschardtke, T., Wäckers, F. L., Bianchi, F. J. J. A. and Thies, C.: Diversity of cereal aphid parasitoids in simple and complex landscapes, *Agriculture, Ecosystems & Environment*, 126(3), 289–292, doi:10.1016/j.agee.2008.01.024, 2008.
- Volo, T. J., Vivoni, E. R., Martin, C. A., Earl, S. and Ruddell, B. L.: Modelling soil moisture, water partitioning, and plant water stress under irrigated conditions in desert urban areas: IRRIGATION AND SOIL MOISTURE DYNAMICS OF URBAN LANDSCAPES, *Ecohydrology*, doi:10.1002/eco.1457, 2014.
- 10 Von Randow, C., Manzi, A. O., Kruijt, B., De Oliveira, P. J., Zanchi, F. B., Silva, R. L., Hodnett, M. G., Gash, J. H. C., Elbers, J. A., Waterloo, M. J., Cardoso, F. L. and Kabat, P.: Comparative measurements and seasonal variations in energy and carbon exchange over forest and pasture in South West Amazonia, *Theor. Appl. Climatol.*, 78, 5–26, 2004.
- 15 de Vries, W., Solberg, S., Dobbertin, M., Sterba, H., Laubhann, D., van Oijen, M., Evans, C., Gundersen, P., Kros, J., Wamelink, G. W. W., Reinds, G. J. and Sutton, M. A.: The impact of nitrogen deposition on carbon sequestration by European forests and heathlands, *Forest Ecology and Management*, 258(8), 1814–1823, doi:10.1016/j.foreco.2009.02.034, 2009.
- Wagle, R. F. and Kitchen, J. H.: Influence of Fire on Soil Nutrients in a Ponderosa Pine Type, *Ecology*, 53(1), 118–125, doi:10.2307/1935716, 1972.
- 20 Waite, S.: The Global Status of Peatlands and their Role in Carbon Cycling. A report for Friends of the Earth by the Wetland Ecosystem Research Group, Department of Geography, University of Exeter, C.P. Immirzi and E. Maltby with R. S. Clymo (Friends of the Earth, London, 1992, ISBN 1 85750 105 5, 145 pp., SB £17), *Oryx*, 27(02), 127, doi:10.1017/S0030605300020755, 1993.
- Wang, J., Bras, R. L. and Eltahir, E. A.: The impact of observed deforestation on the mesoscale distribution of rainfall and clouds in Amazonia, *J. Hydrometeorol.*, 1, 267–286, 2000.
- 25 Wang, J., Chagnon, F. J., Williams, E. R., Betts, A. K., Renno, N. O., Machado, L. A., Bisht, G., Knox, R. and Bras, R. L.: Impact of deforestation in the Amazon basin on cloud climatology, *Proc. Natl. Acad. Sci.*, 106, 3670–3674, 2009.
- Wang, L., Gao, Z., Miao, S., Guo, X., Sun, T., Liu, M. and Li, D.: Contrasting characteristics of the surface energy balance between the urban and rural areas of Beijing, *Adv. Atmos. Sci.*, 32, 505–514, 2015.
- 30 Warwick, N. J., Archibald, A. T., Ashworth, K., Dorsey, J., Edwards, P. M., Heard, D. E. and Pyle, J. A.: A global model study of the impact of land-use change in Borneo on atmospheric composition, *Atmospheric Chemistry and Physics*, 13(18), 9183–9194, 2013.
- Weaver, C. P. and Avissar, R.: Atmospheric disturbances caused by human modification of the landscape, *B. Am. Meteorol. Soc.*, 82, 269–282, 2001.
- 35 Westra, D., Steeneveld, G. J. and Holtslag, A. A. M.: Some observational evidence for dry soils supporting enhanced relative humidity at the convective boundary layer top, *J. of Hydrometeorol.*, 13, 1347–1358, 2012.
- Wiegand, T., Moloney, K., Naves, J. and Knauer, F.: Finding the Missing Link between Landscape Structure and Population Dynamics: A Spatially Explicit Perspective, *The American naturalist*, 154, 605–627, doi:10.1086/303272, 2000.



- Wiegand, T., Revilla, E. and Moloney, K. A.: Effects of Habitat Loss and Fragmentation on Population Dynamics, *Conservation Biology*, 19(1), 108–121, doi:10.1111/j.1523-1739.2005.00208.x, n.d.
- Wiernga, J.: Representative roughness parameters for homogeneous terrain, *Boundary-Layer Meteorology*, 63(4), 323–363, doi:10.1007/BF00705357, 1993.
- 5 Wilhelm, M., Davin, E. L. and Seneviratne, S. I.: Climate engineering of vegetated land for hot extremes mitigation: An Earth system model sensitivity study, *J. Geophys. Res. Atmos*, 120, 2612–2623, 2015.
- Wilson, E. and Piper, J.: *Spatial Planning and Climate Change*, Taylor & Francis, 2010.
- Wittig, V. E., Ainsworth, E. A. and Long, S. P.: To what extent do current and projected increases in surface ozone affect photosynthesis and stomatal conductance of trees? A meta-analytic review of the last 3 decades of experiments, *Plant, Cell & Environment*, 30(9), 1150–1162, doi:10.1111/j.1365-3040.2007.01717.x, 2007.
- 10 Wohlgenuth, H., Mittelstrass, K., Kschieschan, S., Bender, J., Weigel, H. J., Overmyer, K., Kangasjarvi, J., Sandermann, H. and Langebartels, C.: Activation of an oxidative burst is a general feature of sensitive plants exposed to the air pollutant ozone, *Plant, Cell and Environment*, 25, 717–726, doi:10.1046/j.1365-3040.2002.00859.x, 2002.
- Wolf, S., Keenan, T. F., Fisher, J. B., Baldocchi, D. D., Desai, A. R., Richardson, A. D., Scott, R. L., Law, B. E., Litvak, M.
- 15 E., Brunzell, N. A., Peters, W. and Laan-Luijckx, I. T. van der: Warm spring reduced carbon cycle impact of the 2012 US summer drought, *PNAS*, 113(21), 5880–5885, doi:10.1073/pnas.1519620113, 2016.
- Woodwell, G. M., Hobbie, J. E., Houghton, R. A., Melillo, J. M., Moore, B. and Peterson, B. J.: Global deforestation: contribution to atmospheric carbon dioxide, *Science*, 222, 1081–1086, 1983.
- Wright, A. L., Hons, F. M. and Rouquette, F. M.: Long-term management impacts on soil carbon and nitrogen dynamics of
- 20 grazed bermudagrass pastures, *Soil Biol Biochem*, 36, 1809–1816, 2004.
- Yang, J., McBride, J., Zhou, J. and Sun, Z.: The urban forest in Beijing and its role in air pollution reduction, *Urban Forestry and Urban Greening*, 3, 65–78, 2005.
- Yang, J. Y., Drury, C. F., Yang, X. M., De Jong, R., Huffman, E. C. and Campbell, C. A.: Estimating biological N₂ fixation in Canadian agricultural land using legume yields, *Agriculture, ecosystems & environment*, 137(1), 192–201, 2010.
- 25 Yeh, S., Jordaan, S. M., Brandt, A. R., Turetsky, M. R., Spatari, S. and Keith, D. W.: Land Use Greenhouse Gas Emissions from Conventional Oil Production and Oil Sands, *Environmental Science & Technology*, 44(22), 8766–8772, doi:10.1021/es1013278, 2010.
- Yevich, R. and Logan, J. A.: An assessment of biofuel use and burning of agricultural waste in the developing world, *Glob. Biogeochem. Cycles*, 17, doi: 10.1029/2002GB001952, 2003.
- 30 Yew, F.-K., Sundram, K. and Basiron, Y.: Estimation of GHG emissions from peat used for agriculture with a special reference to oil palm, *Journal of Oil Palm & The Environment*, 17, 2010.
- Yokelson, R. J., Bertschi, I. T., Christian, T. J., Hobbs, P. V., Ward, D. E. and Hao, W. M.: Trace gas measurements in nascent, aged, and cloud-processed smoke from African savanna fires by airborne Fourier transform infrared spectroscopy (AFTIR), *J. Geophys. Res.: Atm*, 108, 13, 2003.
- 35 Yue, K., Peng, Y., Peng, C., Yang, W., Peng, X. and Wu, F.: Stimulation of terrestrial ecosystem carbon storage by nitrogen addition: a meta-analysis, *Scientific Reports*, 6, 19895, doi:10.1038/srep19895, 2016.
- Zampieri, M. and Lionello, P.: Anthropogenic land use causes summer cooling in Central Europe, *Clim. Res.*, 46(255), 2011.



Zhou, W. Q., Qian, Y. G., Li, X. M., Li, W. F. and Han, L. J.: Relationships between land cover and the surface urban heat island: seasonal variability and effects of spatial and thematic resolution of land cover data on predicting land surface temperatures, *Landscape Ecol*, 29, 153–167, doi:10.1007/s10980-013-9950-5, 2014.

5 Ziska, L. R. and George, K.: World Resource Review Vol. 16 No.4 Rising Carbon dioxide and invasive Noxious plants: potential threats and consequences, 2004.



Table 1: Typical values of snow free albedo (α - %), Bowen ratio (β - %) and roughness length (z_0 - m) for various surface land cover.

	Bare soils	Grasslands	Forests	Crops	Urban areas
α	0.14-0.28 (Matthews et al., 2003)	0.17-0.25 (Matthews et al., 2003; Markvart et Castañer, 2003)	0.08-0.18 (Matthews et al., 2003; Markvart et Castañer, 2003)	0.13-0.25 (Matthews et al., 2003; Song, 1999)	0.09 – 0.27 (Taha, 1997; Brazel et al., 2000; Santamouris, 2013)
β		0.4 (Teuling et al., 2010)	0.9-1.6 (Teuling et al., 2010)		1.5 – 5 (Oke, 1982; Oberndorfer et al., 2007; Pearlmutter et al., 2009)
z_0	0.02-0.04 (Matthews et al., 2003; Wieringa, 1993)	0.11 (Matthews et al., 2003; Wieringa, 1993)	0.91-2.86 (Matthews et al., 2003; Wieringa, 1993)	0.05-0.18 (Matthews et al., 2003; Wieringa, 1993)	0.5 – 2 (Kato and Yamaguchi, 2005; Foken, 2008)



Table 2: Synthesis of direct and indirect effects of land use and land cover changes as well as land management changes as seen from a physical, biological or chemical perspective

	Process Involved	Some Affected Variables / Fluxes	Direct Effect	Cascading Effect	Scale concerned
Land use Intensification	Physical	Albedo – Roughness Length / sensible and latent heat fluxes	Change in atmospheric momentum, heat and water content	Temperature – wind circulation – precipitation and cloud cover through convection processes	Global, Regional, Local
	Biological	Photosynthesis rate; Stomatal functioning; soil functioning (mineralization)	Change in atmospheric concentrations of GHG, non GHG, aerosols; and water content	Temperature; convection; cloudiness	Global, Regional, Local
	Chemical	Ecosystem emission capacity, leaf area, deposition efficiency on surfaces	Change in net emission fluxes of chemical compounds to the atmosphere (VOCs)	Changes in atmospheric chemical composition (O ₃ , VOCs concentrations and reactions involved, aerosols)	Global, Regional, Local
Agricultural Intensification	Physical	sensible and latent heat fluxes – Albedo – Roughness Length	Change in atmospheric momentum, heat and water content	Temperature – wind circulation – precipitation and cloud cover through convection processes	Global, Regional, Local
	Biological	Change in Photosynthesis; change in productivity	Change in GHG emissions	Change in net emissions of chemical compounds (NH ₃ , BVOCs), change in water and energy budgets	Regional, Local
	Chemical	Change in N input	Change in emissions of N compounds from soils (NO _x and NH ₃ for example)	Impact on primary and secondary aerosol formation	Regional, Local
Urban Intensification	Physical	Sensible and latent heat fluxes – Albedo – Roughness Length	Change in atmospheric momentum, heat and water content	Temperature – wind circulation – precipitation and cloud cover through convection processes	Global, Regional, Local
	Biological	Change in Biodiversity	Change in photosynthesis and productivity	Change in plant phenology due to temperature and water availability	Regional, Local
	Chemical	Emissions sources of chemical compounds in the atmosphere (amount & composition), deposition efficiency on surfaces	Change in atmospheric chemical composition, occurrence of pollution episodes, increase of background pollution	Natural and agricultural ecosystem productivity affected by impacts on ecosystem functioning and stomatal closure	Regional, Local