

# **Distribution and Flux of Dissolved Iron in Peatland-draining Rivers and Estuaries of Sarawak, Malaysian Borneo**

Xiaohui Zhang<sup>1</sup>, Moritz Müller<sup>2</sup>, Shan Jiang<sup>1</sup>, Ying Wu<sup>1</sup>, Xunchi Zhu<sup>3</sup>, Aazani Mujahid<sup>4</sup>, Zhuoyi Zhu<sup>1</sup>,  
Mohd Fakharuddin Muhamad<sup>4</sup>, Edwin Sien Aun Sia<sup>2</sup>, Faddrine Holt Ajon Jang<sup>2</sup>, Jing Zhang<sup>1</sup>

5

<sup>1</sup>State Key Laboratory of Estuarine and Coastal Research, East China Normal University, 200241  
Shanghai, China

<sup>2</sup>Swinburne University of Technology, Faculty of Engineering, Computing and Science, 93350  
Kuching, Sarawak, Malaysia

10 <sup>3</sup>School of Ecological and Environmental Sciences, East China Normal University, 200241 Shanghai,  
China

<sup>4</sup>Faculty of Resource Science & Technology, University Malaysia Sarawak, 94300, Sarawak,  
Malaysia

15 *Correspondence to:* Xiaohui Zhang (52163904020@stu.ecnu.edu.cn)

**Abstract** Dissolved iron (dFe) is essential for multiple biogeochemical reactions in oceans, such as photosynthesis, respiration and nitrogen fixation. Currently, large uncertainties remain on the riverine  
20 **input of dFe to coastal oceans**, especially **in** tropical rivers in Southeast Asia. In the present study, dFe concentrations and **the** distribution along the salinity gradient in the Rajang River and Estuary in Malaysia, and three blackwater rivers draining from peatlands, including the Maludam River, the Sebuyau River, and the Simunjan River, were determined. In the Rajang River, the concentration of dFe in fresh water (salinity<1) in the wet season (March, 2017) was higher than **that** in the dry season  
25 (August, 2016), which might be related to the resuspension of sediment particles and soil erosions from cropland in the watershed. In the Rajang Estuary, an intensive removal of dFe in low salinity waters (salinity<15) was observed, likely due to the salt-induced flocculation and the absorption onto suspended particulate matters (SPM). However, dFe concentration enhancements in the wet season  
**were found** in several sampling sites, which may be related to the desorption from SPM and agriculture  
30 activities. limited records on the dFe concentrations w In the blackwater rivers, concentrations of dFe reached 44.2  $\mu\text{mol L}^{-1}$ , indicating a great contribution **to dFe budgets** from peatland leaching. The dFe flux derived from the Rajang Estuary to the South China Sea was estimated to be  $(6.4\pm 2.3)\times 10^5 \text{ kg yr}^{-1}$ . For the blackwater river, the dFe flux was approximately  $(1.1\pm 0.5)\times 10^5 \text{ kg yr}^{-1}$  in the Maludam River. The anthropogenic activities may play an important role in the dFe yield, such as the Serendeng  
35 tributary of the Rajang River, and Simunjan River, where intensive oil palm plantations were observed.

## 1. Introduction

Iron (Fe) is an essential element for enzymes and deemed to be responsible for photosynthesis, respiration, and nitrogen fixation (Moore et al., 2009; Raven, 2010; Williams, 1981). In the past four decades, Fe has been identified as a micronutrient, significantly supporting primary productivity in oceans (Brand and Sunda, 1983; Moore et al., 2009; Tagliabue et al., 2017). In particular, after a series of *in-situ* fertilization experiments, researchers verified the Fe limitation on the growth of phytoplankton and the critical role in the CO<sub>2</sub> fixation (Boyd et al., 2007; de Baar et al., 2005; Martin, 1990).

On a global scale, the riverine dissolved iron (dFe) flux transported to coastal oceans is estimated to be  $1.5 \times 10^9$  mol yr<sup>-1</sup> (Boyd and Ellwood, 2010; de Baar and de Jong, 2001; Jickells et al., 2005; Milliman and Farnsworth, 2011; Saitoh et al., 2008). Tropical rivers might contribute a significant amount of dFe based on studies in the Amazon River (Bergquist and Boyle, 2006; Gaillardet et al., 1997), and the Congo River (Coynel et al., 2005; Dupré et al., 1996). However, few studies have assessed dFe concentrations and transport in tropical rivers in Southeast Asia, even though those rivers can account for about 30% of fluvial discharge to oceans (Milliman and Farnsworth, 2011).

Estuaries, as the interaction zone between land source water and coastal oceans, can modulate dFe concentrations during the mixing, and hence change the magnitude of riverine dFe flux. There is a large volume of published studies on the behaviors of dFe in a wide range of estuaries (Boyle et al., 1977; Herzog et al., 2017; Oldham et al., 2017; Zhu et al., 2018). In particular, some estuarine environments are enriched with organic matter resulting from high primary productivity and abundant terrestrial loading, as well as the great contributions from salt marshes and peatlands. These organic matters may deeply affect the distribution of riverine solutes (Hedges et al., 1997; Müller et al., 2015).

Generally, estuaries act as a sink for dFe due to the flocculation between the cations and the high molecular colloids (Bergquist and Boyle, 2006; Boyle et al., 1977; Stolpe and Hasselov, 2007). The magnitude of dFe removal in the estuary can be quantified by removal factors (RF). However, in some rivers with high concentrations of dissolved organic matter (DOM), conservative distribution of dFe was found, because of the chemical connection of Fe to DOM (Oldham et al., 2017; Sanders et al., 2015; Stolpe et al., 2010). More importantly, large populations in estuaries are frequently observed. Anthropogenic activities, such as coal mining, ore industry, and agriculture activities, could significantly impact concentrations and distributions of dFe in estuaries (Braungardt et al., 2003;

Morillo et al., 2005; Xue et al., 2016).

70 Currently, only limited records on the dFe concentrations were provided in peatland-draining rivers (Batchelli et al., 2010; Krachler et al., 2010; Oldham et al., 2017). The dFe distribution in the peatland -draining estuaries is also largely unknown. Southeast Asia hosts a large area of peatlands along with the coastal belts, with a coverage of approximately 9% of the global peatlands area (Dommain et al., 2011; Joosten, 2012). For dFe research in Malaysia, to the authors' best knowledge, the dFe concentration was only determined (1) in the fresh water at Pelagus, where the high concentration of dFe was observed, resulting from the sediments (Siong, 2015); (2) in Bebar, a blackwater river in 75 Pahang, Malaysia, the concentration of dFe was up to 30  $\mu\text{mol L}^{-1}$ . But the information about the distribution and biogeochemistry of dFe was missing (Shuhaimiothman et al., 2009). Such knowledge limitation may markedly influence the regional dFe budget estimation.

To fill this gap, two cruises were conducted in Sarawak state, Borneo, Malaysia, including the largest river in Sarawak State (the Rajang River and Estuary) and three blackwater rivers. This study aims to 80 determine (1) the concentration and distribution of dFe in the peatland-draining rivers and their estuaries, (2) the seasonal variation in the concentration and distribution of dFe in the Rajang River and Estuary, (3) dFe yield and the magnitude of riverine flux to the coastal areas.

## 2. Materials and methods

### 2.1 Study area

85 Malaysia has the second largest peatland areas (about  $2.6 \times 10^4 \text{ km}^2$ ) in Southeast Asia (Mutalib et al., 1992). Sarawak State accounts for the largest peatland area of Malaysia and has a widespread of blackwater rivers (Joosten, 2012; Wetlands International, 2010). Approximately 23% of the peatland is defined as relatively undisturbed in Malaysia, in which 17% are in Sarawak (Wetlands International, 2010). Since the mid-1980s, rubber, textiles, metals, food processing, petroleum, and electronics have 90 been developed, and have become the major economic support in Malaysia (Trade Chakra, 2009). As a response, the deforestation rate in Sarawak increased to  $2\% \text{ yr}^{-1}$  from 1990 to 2010 (Miettinen et al., 2012), and this rate is attributed to oil palms and rubber tree plantations (Joosten, 2012).

The Rajang River, i.e. the largest river in Malaysia, flows from the Iran Mountain to the South China Sea (Fig. 1a, 1b), with a length of 530 km. The drainage basin is  $51 \times 10^3 \text{ km}^2$  (Milliman and Farnsworth,

95 2011; Staub and Esterle, 1993). The drainage area of the Rajang Estuary is 6,500 km<sup>2</sup>, and 50% is covered with extensive peat in a depth of greater than 3 m (Staub and Gastaldo, 2003). The Rajang River were around 5-10 m and 8-20 m deep in the dry season and the wet season respectively, whereas the tributaries <5 m deep in the Rajang Estuary. The flow velocity ranged from 0.2-0.6 m s<sup>-1</sup> and 0.8-1.2 m s<sup>-1</sup> at mainstream in the dry season and the wet season respectively (Tawan et al., 2019). The climate in the Rajang watershed is classified as the tropical ever-wet type (Morley and Flenley, 1987), while the precipitation varies between the dry and the wet seasons. The discharge rate for the Rajang River reached 6000 m<sup>3</sup> s<sup>-1</sup> in the wet season (December to March), with an average discharge of about 3600 m<sup>3</sup> s<sup>-1</sup> (Jeeps, 1963; Staub et al., 2000; Staub and Gastaldo, 2003). Sibu city is assumed to be the boundary line of the Rajang drainage basin and the Rajang Estuary according to the physiographic condition (Staub et al., 2000; Staub and Esterle, 1993), and the saltwater intrusion could reach the downstream of the city (Jiang et al., 2019). Apart from mineral soils from the upper stream, the Rajang Estuary also receives materials from the adjacent hill regions and the Retus River (Staub and Gastaldo, 2003). There are several tributaries for the Rajang River in the estuary, including Igan, Hulu Serendeng (further separated into two tributaries: Paloh and Lassa), Belawai and Rajang. The Igan tributary is the major outlet for freshwater (Jiang et al., 2019). Mangroves distribute in the brackish-water area in southwestern of the estuary near the Rajang and Serendeng tributary, and some freshwater trees like *Casuarina* are observed in the northeastern and coastal area (Scott, 1985). The thick coverage of vegetation, especially mangroves, in the Rajang Estuary produces the high-ash, high-sulfur, degraded sapric peats (Lampela et al., 2014). Tide is diurnal to semidiurnal type in the Rajang Estuary and could extend to Sibu city (Staub et al., 2000; Staub and Gastaldo, 2003). The range increases from the northeast (1.5 m) to the southwest (2.5 m).

The substantial fraction of the surface sediment was peat deposits with a maximum depth of 15 m in the Rajang Estuary (Staub and Gastaldo, 2003). The Rajang riverine freshwater drains the mineral soil, so the mean grain sizes of the sediment were much coarser than the Rajang Estuary, where peatland is dominant in the delta region (Wu et al., 2019). Sediments in the Rajang Estuary are composed of gley soils, podzols soils, and alluvia soils (Staub and Gastaldo 2003). Gley consists of mixed-layered illite-smectite, illite, and kaolinite miner amount of chlorite. Gley is frequently observed in the central and southwestern parts of the estuary (Staub and Gastaldo, 2003). Podzols is dominant of gray-white to

white clay, which is composed of kaolinite and illite. Podzols is found in some low-lying areas and the  
125 landward part of the Rajang Estuary (Staub and Gastaldo, 2003). Alluvial soils, which is made up of  
illite, smectite, and kaolinite, alluvial soils as found in the landward part in the coastal area of the  
estuary (Staub and Gastaldo, 2003). The input of total suspended solids from the Rajang River was up  
to 30 Mt yr<sup>-1</sup> (Staub and Gastaldo, 2003).

130 Three small rivers, Maludam, Simunjan, and Sebuyau are black water rivers, characterized by tea-  
color, acidic, and oxygen deficit as described by Kselik and Liong (2004). The Maludam River, the  
majority of which located in the Maludam National Park (the second-largest park in Sarawak), is a  
pristine river with minor human influences. The peat thickness in the river bed reaches 10 m (Forest  
Department, 2014). The catchment of Maludam River is 91.4 km<sup>2</sup> and the average discharge is 4.4±0.6  
m<sup>3</sup> s<sup>-1</sup> (Müller et al., 2015). However, the other two blackwater rivers have been undergoing severe  
135 human activities disturbance, mostly from the plantations of commercial crops like oil palm and sago,  
as shown in Fig. 1d (Wetlands International, 2010). The grain size of sediments in blackwater rivers  
was much lower and received more woody material than that of the Rajang River (Wu et al., 2019).

## 2.2 Sample collection and process

The sampling stations are outlined in Fig. 1. The surveys in the Rajang River and its Estuary were  
140 conducted in August 2016 (the dry season) and March 2017 (the wet season). Each survey lasted 4 to  
5 days, covering both flooding tides and ebbing tides. The samples included river, brackish water in  
different river tributaries and coastal saline water. In the Rajang watershed, the selection of sampling  
stations depended on salinity gradient, anthropogenic activities, and water depth. In March 2017, we  
145 failed to collect samples in the upstream of the Rajang River and the saline samples in Igan tributary  
mainly due to the shallow water depth and strong current. However, three blackwater rivers, as  
aforementioned, were included in the cruise. During two cruises, surface water samples were collected,  
using a pole sampler. The front of the sampler was attached to a 1 L high-density polyethylene bottle  
(Nalgene). The length of the pole was 3-4 m to avoid the contamination from the ship. The bottom  
150 samples were collected using a pre-cleaned 5 L Teflon-coated Niskin-X bottle hung on a nylon rope.  
Due to the limited sampling time and condition, only 3 bottom samples in August 2016 and 1 bottom  
sample in March 2017 were collected. Water samples were filtered through acid-cleaned 0.4 µm pore  
size polycarbonate membrane filters (Whatman) into a polyethylene bottle (Nalgene), then frozen at -

20°C and packed in triple bags. The samples then thawed at room temperature in the clean laboratory and acidified with ultrapure HCl to pH 1.7 in an ultra-clean lab to transform and preserve metal Fe in soluble inorganic form (Lee et al., 2011). All bottles used in the sample collection and storage were prepared in the clean laboratory, following the procedure of rinsing with Milli-Q water, immersing in 2% Citranox detergent for 24 h, rewashing with Milli-Q water for 5-7 times, leaching for 7 days in 10% HCl, rinsing with Milli-Q water 5-7 times again, filling 0.06 mol L<sup>-1</sup> ultrapure HCl for 2 days at 60°C, and sealing in plastic bags.

### 2.3 Sample analyses

The concentration of dFe was preprocessed using the single batch resin extraction and the isotope dilution method. The acidified samples were preprocessed by the single batch nitrilotriacetate (NTA)-type chelating resin (Qiagen Inc., Valencia, CA). The dissolved Fe can be recovered quantitatively after the oxidization of Fe<sup>2+</sup> to Fe<sup>3+</sup> by the addition of H<sub>2</sub>O<sub>2</sub> (Lee et al., 2011). It was quantified on a multi-collector inductively coupled plasma mass spectrometer in high-resolution mode (Neptune, Thermo). The inlet system contained an Apex IR desolvator (AEI) with a perfluoroalkoxy microconcentric nebulizer (ESI) at a solution uptake rate of 50 µL min<sup>-1</sup>. All of the tubes used for the analyses were acid leached for two days with 10% HCl at 60°C, rinsed 5 times with Milli-Q water, later filled with 0.06 mol L<sup>-1</sup> ultrapure HCl in a class 100 flow bench, and leached for another 2 days at 60°C. The analytical procedural blank and detection limit (three times the standard deviation of the procedural blank) were both 0.06 nmol L<sup>-1</sup>. The accuracy of the method was tested by analyzing intercalibration samples including one open ocean SAFe D1 and one estuary water SLEW-3. Measured dFe concentrations for SAFe D1 and SLEW-3 were 0.66±0.05 nmol L<sup>-1</sup> and 10.0±0.4 nmol L<sup>-1</sup> compared to consensus values of 0.70±0.03 nmol L<sup>-1</sup> and 10.2±1.2 nmol L<sup>-1</sup> (Zhang et al., 2015).

During the field investigation, salinity, temperature, pH, and dissolved oxygen (DO) concentrations were detected *in-situ* with a probe (AP2000, Aquared, U.K.). In the Rajang River, suspended particulate matters (SPM) samples were collected with pre-combusted 0.7 µm pore size Whatman GF/F filters, and SPM concentration was calculated by the weight difference of filters before and after filtration. Dissolved organic carbon (DOC) samples were collected by filtering through 0.2 µm pore size nylon filters. For the samples collected in August 2016, DOC concentrations were determined via an Aurora 1030W total organic carbon analyzer at the Centre for Coastal Biogeochemistry at Southern

185 **Cross University (Lismore, Australia).** Reproducibility for concentrations was  $\pm 0.2 \text{ mg L}^{-1}$ . For the samples collected in March 2017, DOC concentrations were determined by the high-temperature catalytic oxidation method with Total Organic Carbon Analyzer (Shimadzu) **at the State Key Laboratory of Estuarine and Coastal Research in East China Normal University (Shanghai, China),** and the coefficient of variation was 2% (Wu et al., 2013).

## 2.4 The calculation of dFe flux and yield

To estimate the magnitude of dFe flux from tropical rivers to coastal water, the following equation was adopted:

190 
$$Q = C \times V \times (1 - RF) \quad (1)$$

where Q is dFe flux, C is the mean dFe concentration at freshwater endmember ( $S < 1$ ), V is the river discharge, RF is the removal factor, based on the ratio of the integration area of dFe concentration versus salinity to that of the theoretical dilution line intercepts (Hopwood et al., 2014). Riverine dFe yield is the ratio of dFe flux to the drainage area.

## 195 3. Results

### 3.1 Hydrographic properties in the Rajang and blackwater rivers

In August 2016 (the dry season), the salinity in the Rajang water samples ranged from 0.0 to 32.0, which increased from Sibu city to the coastal zone (Table 1). In March 2017 (the wet season), the salinity varied from 0.0 to 30.1 (Table 1). **The salinity also increased along the water flow pathway in the Rajang Estuary with an exception in the Rajang tributary.** The concentration of SPM ranged from  $24.2 \text{ mg L}^{-1}$  to  $327.2 \text{ mg L}^{-1}$  and decreased from freshwater to seawater, but the highest turbidity water varied among channels and seasons. In August 2016, the SPM peak was observed near the river mouth in Serendeng tributary but moved landward in other tributaries (Fig. 2b). In March 2017, the peak of SPM was located in freshwater in the Rajang tributary. DO in March 2017 (mean:  $6.1 \pm 0.7 \text{ mg L}^{-1}$ ) was higher than August 2016 (mean:  $3.8 \pm 0.6 \text{ mg L}^{-1}$ ), and decreased along the transportation in the Rajang drainage basin as shown in Fig. 2c. The DO distribution in the Rajang varied between two seasons. The high value was found in the west estuary in March 2017 (Fig. 2c, 2h). Water pH in the Rajang increased along the salinity gradient with a mean value of  $7.1 \pm 0.5$  (August 2016) and  $7.1 \pm 0.6$  (March 2017). As outlined in Fig. 2d and 2i, the seasonal variation of pH was not significant.



210 In blackwater rivers, salinity ranged from 0 to 23.5 in the Maludam River and 0 to 13.6 in the Sebuyau River. The samples in the Simunjan River were only fresh water. All three blackwater rivers were anoxic in freshwater endmember, with  $DO < 2$  mg/L. The mixing between river water and ocean water markedly increased DO. Moreover, pH in these blackwater rivers was relatively low, especially in the Maludam River (minimum 3.7). The distributions of these properties in blackwater rivers are shown  
215 in Supplement 1.

### 3.2 dFe in the Rajang River and Estuary

The contour of dFe in the Rajang surface water is shown in Fig. 2. We adopted Sibu as the separation of the Rajang River and the Rajang Estuary. The dFe concentrations in the Rajang River ranged from 3.3 to 7.3  $\mu\text{mol L}^{-1}$  (mean:  $5.5 \pm 1.7 \mu\text{mol L}^{-1}$ ) in August 2016, and ranged from 4.2 to 8.3  $\mu\text{mol L}^{-1}$   
220 (mean:  $6.4 \pm 2.9 \mu\text{mol L}^{-1}$ ) in March 2017. In the Rajang Estuary, the dFe concentration ranged from 1.7  $\text{nmol L}^{-1}$  to 7.0  $\mu\text{mol L}^{-1}$  (mean:  $1.1 \pm 2.2 \mu\text{mol L}^{-1}$ ) and 4.2  $\text{nmol L}^{-1}$  to 11.3  $\mu\text{mol L}^{-1}$  (mean:  $4.2 \pm 4.0 \mu\text{mol L}^{-1}$ ) in the dry season and the wet season, respectively. The concentration of dFe in the wet season was higher than that in the dry season both in the Rajang River and the Rajang Estuary.

The relationships between dFe concentrations and other factors, such as salinity, SPM, DOC, DO and  
225 pH in the Rajang Estuary can be found in Fig. 3. The sites in tributary Paloh and Lassa were combined as Serendeng tributary, and the tributary Belawai and Rajang were combined as the Rajang tributary. In the dry season, dFe concentration decreased exponentially in low salinity water (salinity < 15) though we did not include the tidal influence. A linear relationship was found between dFe and SPM in the low salinity area ( $R^2 = 0.29$ ,  $p < 0.05$ ). In the high salinity area ( $S > 15$ ), dFe tended to be conservative  
230 (Fig. 3a), and displayed a linear relationship with DOC ( $R^2 = 0.45$ ,  $p < 0.05$ ), DO ( $R^2 = 0.50$ ,  $p < 0.05$ ), and pH ( $R^2 = 0.39$ ,  $p < 0.05$ ). In the wet season, dFe concentration was higher in Igan tributary compared to other two branches. There was an intensive dFe addition between salinity 5-15, mainly in the Serendeng tributary (Fig. 3a). Specifically, the linear correlation between dFe and SPM was found in the water samples when salinity was < 15 in the wet season ( $R^2 = 0.11$ ,  $p < 0.05$ ) (Fig. 3b), especially in  
235 the Serendeng distributary. Moreover, a significant positive relationship between dFe and DOC was also identified in the wet season in low salinity waters ( $R^2 = 0.61$ ,  $p < 0.001$ ) (Fig. 3c). DO was negatively correlated with dFe in high salinity area ( $R^2 = 0.97$ ,  $p < 0.001$ ), with a similar pattern in the dry season. The relationship between pH and dFe was not significant in the wet season.

### 3.3 dFe in blackwater rivers

240 The average dFe concentrations in three blackwater rivers were  $14.6 \pm 6.7 \mu\text{mol L}^{-1}$  (the Maludam River),  $44.2 \pm 11.8 \mu\text{mol L}^{-1}$  (the Simunjan River), and  $17.6 \pm 12.0 \mu\text{mol L}^{-1}$  (the Sebuyau River). The dFe concentration increased along the river flow (Fig. 4a), but decreased during the mixing. The distribution of dFe in blackwater rivers tended to be conservative in the estuary of Maludam and Sebuyau (Fig. 4b), which was different from the Rajang Estuary. Moreover, there were significantly  
245 positive correlations between dFe and DOC in the Sebuyau River and the Simunjan River (Fig. 4c), while the correlation between dFe and DOC in the Maludam River was weak due to an outlier in the high salinity region ( $S=20.0$ ).

## 4. Discussion

### 4.1 Seasonal and spatial variation of dFe in the Rajang River

250 In the dry season, dFe concentrations in the Rajang water (near the Sibu city) ranged from 2.8 to  $7.3 \mu\text{mol L}^{-1}$ . In the wet season, dFe concentrations increased (Fig. 2). As the precipitation enhanced in the wet season, the strong water flow from the upper stream scoured the watershed, carrying the Fe-enriched terrestrial particles to the drainage basin in the wet season (Meade et al., 1985; Taillefert et al., 2000). A great amount of dFe may result from the dissolution of these particle iron originating from  
255 mechanical and chemical weathering, which leads to a significant addition of dFe in the wet season (Bhatia et al., 2013). Moreover, the agriculture activities in the watershed, such as tillage, can result in rapid leaching in the wet season (Lehmann and Schroth, 2003; Tabachow et al., 2001). The changes in the soil structure were considered to enhance soil erosion in the cropping land, especially in 2017 (the occurrence of La Niña events) (Jiang et al. 2019). Additionally, metal elements were transported  
260 from the catchment to the Rajang River (Johnes and Hodgkinson, 1998; Withers et al., 2001). In addition, the changes in soil structure during agriculture activities can influence the exchange route of dissolved matters in vertical profiles; hence the large proportion of dFe is likely to be transported during the rainfall via water exchanges (Haygarth et al., 1998; Johnes and Hodgkinson, 1998). Such dFe addition from the cropland was also observed in many other study areas, like the Krishna river drainage area (Kannan, 1984), the Palar and Cheyyar river basin (Rajmohan and Elango, 2005), and  
265 the Guadalquivir River (Lorite-Herrera and Jiménez-Espinosa, 2008). Eventually, the stream-borne

dFe injected into the Rajang River via hydrological connections in the riparian ditches, and hence contributed a quantity of dFe to rivers from terrestrial runoff and flood discharges (Yan et al., 2016).

#### 4.2 Seasonal and spatial variation of dFe in the Rajang Estuary

270 In the Rajang Estuary, there was an intensive removal of dFe when the salinity < 15, especially in the dry season (Fig. 3a). This may be mainly related to the flocculation of the negatively charged colloids with cations in the fresh-saline water mixing. This has been observed in many rivers and simulation experiments (Boyle et al., 1977; Oldham et al., 2017; Zhu et al., 2018). In addition, dFe was negatively correlated with SPM in low salinity waters (Fig. 3b), indicating that the dFe removal may also be

275 linked to the absorption of SPM as described in other researches (Beusekom and Jonge, 1994; Homoky et al., 2012; Zhang et al., 1995). However, there was an exceptionally high dFe concentration in the samples of salinity 5-15 in the Serendeng tributary in the wet season. On the one hand, it may result from peatland soils in the adjacent area, because peatland soils host abundant dFe and organic ligand, and these organic compounds could enhance the solubility of Fe during the transport (Krachler et al.,

280 2010; Oldham et al., 2017; Shuhaimiothman, 2009). On the other hand, there could be other processes for dFe addition in the Rajang Estuary, such as the desorption of SPM-bounded Fe to the river water. The balance between adsorption and desorption of trace metal ions onto/from SPM is complicated. These two processes could occur simultaneously and be influenced by different environmental conditions, like SPM content, pH, salinity, and adsorption strength between ions and SPM (Hatje et al., 2003; Jiann et al., 2013; Zhang et al., 2008). It has been confirmed that the partition coefficient of

285 dFe decreased with increasing SPM concentration and became inversely proportional to the log of the SPM concentration, termed as particle concentration effect (Benoit, 1995; Jiann et al., 2013; Turner and Millward, 2002). Furthermore, Zhu et al. (2018) suggested that desorption from particles was the main reason for dFe enhancement in the river mouth area of the Changjiang Estuary. In the wet season,

290 the samples in the Serendeng tributary were collected during a spring tide. Besides, the intensive plantation and agricultural activities in Serendeng tributary modified the soil structure and leached a considerable amount of SPM at flood tide. In Fig. 3a, there was a great dFe and SPM increase at salinity 5-15. Given a similar level in SPM content among the Rajang, Texas River (Jiann et al., 2013) and the Changjiang Estuary (Zhu et al., 2018), we assumed that the dFe enrichment in this special

295 condition may be related to the desorption from the riverine SPM, though we lacked solid supports

like the mixing experiment. In addition, the limited bottom samples in the Rajang Estuary also revealed that the dFe addition within salinity 5-15 in the wet season might also result from the resuspension of bottom sediments, for the bottom dFe concentration was much higher than the surface dFe concentration.

300 In the high salinity zone ( $S > 15$ ), the dFe tended to be conservative. The positive relationship between dFe and DOC in the dry season (Fig. 3c) may be a mirror of the chemical association between dFe and organic matter. Specifically, the combination between dFe and organic matter, especially the pelagic organic matter, can resist to salt-induced aggregation and lead to an input of bioavailable dFe to the coastal zone (Breitbarth et al., 2009; Krachler et al., 2005; Stolpe and Hasselov, 2007).

305 The multiple linear regression analysis of dFe and environmental factors, including salinity, SPM, DOC, DO, and pH (the dry season:  $R^2 = 0.52$ ,  $p < 0.05$ ; the wet season:  $R^2 = 0.73$ ,  $p < 0.05$ ), revealed the observed pattern and explanations for more parameters. It shows that salinity and SPM were the main factors for the distribution of dFe in the Rajang Estuary ( $p < 0.05$ ). The correlation between dFe and pH was limited in the wet season, suggesting a little impact of pH on dFe. But in the dry season, the concentration of dFe was negatively correlated with pH (Fig. 3e), because Fe-enriched sediments can be acidized and mineralized by inorganic acids ( $H_2CO_3$ ,  $HNO_3$ , and  $H_2SO_3$ ) and organic acids (oxalic acid, citric acid, and siderophore) generated from the chemical weathering and biological progress (Banfield et al., 1999; Lerman et al., 2007). The biogeochemical behavior of dFe in the Rajang River and Estuary that we discussed above is summarized and conceptualized in Fig. 5a.

#### 315 **4.3 dFe in blackwater rivers**

In blackwater rivers, the dFe was accumulated from the upper stream to the downstream before mixing. In the mixing zone, high concentrations of dFe were rapidly diluted (Fig. 4b). As evidenced by the watercolor, these peatland-draining rivers are characterized by extremely high levels of terrigenous DOM (Martin et al., 2018; Zhou et al., 2018). Given such high concentrations of DOM and the positive correlation between dFe and DOC (Fig. 4c), peatland should be a strong source for dFe. Consequently, the gradual enrichment of dFe along the rivers was observed. Compared with the Maludam River, i.e. the drainage from an undisturbed peatland, dFe concentrations in the Sebuyau River and the Simunjan River were significantly higher (Table 1). The difference in the dFe concentration among three blackwater rivers may come from the variation of environmental parameters around the drainage basin,

325 especially the vegetation types and anthropogenic activities. The oil palm oil plantations covered a significant area in the watershed of the Sebuyau River and Simunjan River, as shown in Fig.1d. In order to stimulate seedings in plantations, the empty fruit bunches and the oil palm mill effluent were returned to the cropland after oil extraction (Carron et al., 2015; Nelson et al., 2015). **The intensive agriculture activities, such as tillage, further enhanced their decomposition, and these activities might**  
330 **improve the mechanical and chemical weathering in the plantation areas, and increased dFe concentration in the Sebuyau River and the Simunjan River as discussed in chapter 4.1.**

During the cruise, the high salinity samples were not obtained in the Maludam River and the Sebuyau River. For the samples with the salinity range from 0 to 20.0, the dFe removal was not significant, which is markedly different from the trend obtained in the Rajang Estuary (Fig. 4b). The significant  
335 positive correlation between dFe and DOC concentration **revealed** the tight connection between dFe and organic ligands in blackwater rivers (Fig. 4b). Recent studies have also pointed out that organic ligands originating from peatland enhanced the iron-carrying capacity of the river water (Krachler et al., 2005; Oldham et al., 2017). Approximately 20% of dFe didn't flocculate during a laboratory mixing experiment (Krachler et al., 2010). The biogeochemical behavior of dFe in blackwater rivers that we  
340 discussed above is summarized and conceptualized in **Fig. 5b. Compared with the Rajang Estuary, less dFe was flocculated from the blackwater rivers estuary due to the complexing with organic matter, and the desorption of SPM was negligible during the mixing process. Remineralization of peatland soil is a great source of dFe in blackwater river, while the resuspension of sediment plays a critical role in the Rajang River system.**

#### 345 **4.4 dFe flux and yield in tropical rivers**

For the Rajang River, the mean concentration of the river endmember of two seasons was  $5.5 \pm 2.0 \mu\text{mol L}^{-1}$ , and the mean removal factor was  $98.0 \pm 0.6\%$ . The removal factor of dFe varied on a global scale. The Rajang RF is predominant among the recent results (Table 2). Coupled with the discharge rate (about  $3600 \text{ m}^3 \text{ s}^{-1}$ ), the dFe flux from the Rajang River was estimated to be  $(6.4 \pm 2.3) \times 10^5 \text{ kg yr}^{-1}$ .  
350 <sup>1</sup>. For the Maludam River, the concentration of the river endmember was  $14.6 \pm 6.8 \mu\text{mol L}^{-1}$  and  $\text{RF}=0$  due to the conservative distribution. The dFe flux in the Maludam River was approximately  $(1.1 \pm 0.5) \times 10^5 \text{ kg yr}^{-1}$ , produced from  $432 \text{ km}^2$  peatland in the Maludam National Park. It is the same magnitude with the Rajang River dFe flux, suggesting that the dFe input was considerable in

blackwater rivers. Malaysia hosts peatland area about 25,889 km<sup>2</sup>, the dFe flux can be approximately  
355 (6.6±3.0)×10<sup>6</sup> kg yr<sup>-1</sup> on the basis of the yield from the Maludam River. Consequently, the blackwater  
rivers contributed 10 times greater dFe than the Rajang River to the coastal zone in Malaysia, even  
though their discharges are small (Milliman and Farnsworth, 2011). This terrestrial dFe may play an  
important role in supporting primary productivity in the adjacent ocean (Breitbarth et al., 2009; Laglera  
and Berg, 2009).

360 The concentration and yield of dFe varied among tropical rivers as shown in Fig. 6. Compared with  
subtropical rivers, like the Changjiang (Zhu et al., 2018) and the Mississippi River (Shiller, 1997;  
Stolpe et al., 2010), the tropical rivers contributed a **greater amount of dFe to the coastal area with  
higher dFe yields**, such as the Amazon River (Aucour et al., 2003; Bergquist and Boyle, 2006) and the  
Congo River (Coynel et al., 2005; Dupré et al., 1996). For rivers that hold a similar discharge rate and  
365 drainage area with the Rajang River, like the Fraser River, a temperate river in Canada, dFe yield were  
significantly lower than that derived from the Rajang River (Cameron et al., 1995). **The high  
concentration and yield in tropical rivers likely results from intensive weathering and leaching of rocks  
and sediments, as well as the decomposition of abundant plantations under high temperatures and  
heavy precipitations (Bergquist and Boyle, 2006; Fantle and Depaolo, 2004).** Compared with other  
370 tropical rivers, such as the Amazon River and the Congo River, **the dFe yield was lower in the Rajang  
River**. This may be related to the difference in plantation types (Aucour et al., 2003; Coynel et al.,  
2005; Dupré et al., 1996). The peatland soils in the Rajang Estuary may contribute to the higher dFe  
yield, as the Niger River passing through a dry savanna (Picouet et al., 2002). Different from the Niger  
River, the Senaga River drain a savannah-rainforest area, and contain a considerable amounts of SPM,  
375 similar to the Rajang River. The dFe yield was comparable with the Rajang River. As for some small  
tropical rivers, like the Swarna River (Tripti et al., 2013), the Nyong River (Olivié-Lauquet et al.,  
1999), the Periyar River (Maya et al., 2007) and the Chalakudy River (Maya et al., 2007), **dFe yields  
and DOC concentrations are higher than the Rajang River**. In these small tropical rivers, the drainage  
basins were covered with organic matter enriched sediments, which may be a great source for dFe **flux**.

380 In blackwater rivers, the dFe yields were much higher than the records from the Rajang River. **The  
thick peatland soils were likely to be the main reason of the high dFe concentration in blackwater rivers,  
as discussed in the Kiiminkijo River (Heikkinen, 1990), the Tannermoor River (Krachler et al., 2005),**

the Halladale River (Krachler et al., 2010), the Bebar River (Gastaldo, 2010), and the Taieri River (Hunter, 1983) (Fig. 6b). The human impacts, such as agricultural activities and the plantations of oil palm, may also contribute to a bulk of dFe flux to blackwater rivers.

## 5. Conclusions

In this study, dFe was investigated in peatland-draining rivers and estuaries in Sarawak, Malaysia. The conclusions are as follow:

1. There was a significant seasonal variation of dFe concentration in the Rajang River with a higher dFe concentration in the wet season, likely due to the dissolution from the particle iron from upstream weathering. The dFe removal was intensive in low salinity area (salinity<15) of the Rajang Estuary due to the salt-induced flocculation and absorption onto the SPM. On the contrary, dFe tended to be conservative in the high salinity area (salinity>15), which may be due to the binding between dFe and the organic matter. In addition, there were significant additions of dFe in some tributaries from the desorption of SPM and anthropogenic inputs.
2. The concentration of dFe in the blackwater rivers was 3-10 times that of the Rajang River, which was related to the contribution of peatland soil. Anthropogenic activities in the watershed also influenced the dFe concentration in blackwater rivers. Different from the pattern observed in the Rajang Estuary, there wasn't remarkable dFe removal in the blackwater river estuary.
3. The dFe yield in blackwater rivers was much higher than that of the Rajang River. This result indicated that the dFe flux in blackwater rivers can be crucial for coastal zones in Malaysia.

This study improved the understanding of dFe distribution in the Rajang and confirmed its regional influence. In addition, we provided direct evidence that blackwater rivers had an extremely high yield of dFe. Furthermore, anthropogenic activities may have a critical impact on the concentration and distribution of dFe in these tropical rivers in Malaysia.

## Acknowledgment

The present study was kindly funded by the National Natural Science Foundation of China (41476065), the MOHE FRGS 15 Grant (FRGS/1/2015/WAB08/SWIN/02/1), SKLEC Open Research Fund (SKLEC-KF201610) and Overseas Expertise Introduction Project for Discipline Innovation (111 Project, B08022). We would like to thank the Sarawak Forestry Department and Sarawak Biodiversity



Centre for permission to conduct collaborative research in Sarawak waters under permit numbers NPW.907.4.4 (Jld.14)-161, Park Permit No WL83/2017, and SBC-RA-0097-MM. Thanks to Lukas  
415 Chin and the “SeaWonder” crew for their support during the cruises. Technical support by Dr. Patrick Martin and Dr. Gonzalo Carrasco at Nanyang Technological University during the cruises and Ms. Yun Xue, Ms. Shuo Jiang and Ms. Wanwan Cao at East China Normal University in the laboratory analysis are also gratefully acknowledged.

## 420 **References**

- Aucour, A.M., Tao, F.X., Moreiraturcq, P., Seyler, P., and Sheppard, S.: The Amazon River: behaviour of metals (Fe, Al, Mn) and dissolved organic matter in the initial mixing at the Rio Negro/Solimões confluence, *Chemical Geology*, 197, 271-285, 2003.
- Banfield, J. F., Barker, W. W., Welch, S. A., and Taunton, A.: Biological impact on mineral dissolution: application of the lichen model to understanding mineral weathering in the rhizosphere,  
425 *Proceedings of the National Academy of Sciences of the United States of America*, 96, 3404-3411, 1999.
- Batchelli, S., Muller, F. L. L., Chang, K. C., and Lee, C. L.: Evidence for strong but dynamic iron-humic colloidal associations in humic-rich coastal waters, *Environmental Science & Technology*,  
430 44, 8485-8490, 2010.
- Bergquist, B. A. and Boyle, E. A.: Iron isotopes in the Amazon River system: weathering and transport signatures, *Earth & Planetary Science Letters*, 248, 54-68, 2006.
- Benoit, G.: Evidence of the particle concentration effect for lead and other metals in fresh waters based on ultraclean technique analyses, *Geochimica et Cosmochimica Acta*, 59, 2677-2687, 1995.
- 435 Beusekom, J. E. E. V. and Jonge, V. N. D.: The role of suspended matter in the distribution of dissolved inorganic phosphate, iron and aluminum in the Ems estuary, *Netherlands Journal of Aquatic Ecology*, 28, 383-395, 1994.
- Bhatia, M. P., Kujawinski, E. B., Das, S. B., Breier, C. F., Henderson, P. B., and Charette, M. A.: Greenland meltwater as a significant and potentially bioavailable source of iron to the ocean, *Nature Geoscience*, 6, 274-278, 2013**  
440
- Boyd, P. W., and Ellwood, M. J.: The biogeochemical cycle of iron in the ocean, *Nature Geoscience*, 3, 675, 2010.



- Boyd, P. W., Jickells, T., Law, C. S., Blain, S., Boyle, E. A., Buesseler, K. O., Coale, K. H., Cullen, J. J., Baar, H. J. W. D., and Follows, M.: Mesoscale iron enrichment experiments 1993-2005: synthesis and future directions, *Science*, 315, 612-617, 2007.
- Boyle, E., Collier, R., Dengler, A. T., Edmond, J. M., Ng, A. C., and Stallard, R. F.: On the chemical mass-balance in estuaries, *Geochimica Et Cosmochimica Acta*, 38, 1719-1728, 1974.
- Boyle, E. A., Edmond, J. M., and Sholkovitz, E. R.: The mechanism of iron removal in estuaries, *Geochimica Et Cosmochimica Acta*, 41, 1313-1324, 1977.
- Brand, L. E. and Sunda, W. G.: Limitation of marine phytoplankton reproductive rates by zinc, manganese, and iron, *Limnology & Oceanography*, 28, 1182-1198, 1983.
- Braungardt, C. B., Achterberg, E. P., Elbaz-Poulichet, F., and Morley, N. H.: Metal geochemistry in a mine-polluted estuarine system in Spain, *Applied Geochemistry*, 18, 1757-1771, 2003.
- Breitbarth, E., Gelting, J., Walve, J., Hoffmann, L. J., Turner, D. R., Hassellöv, M., and Ingri, J.: Dissolved iron (II) in the Baltic Sea surface water and implications for cyanobacterial bloom development, *Biogeosciences*, 6, 2397-2420, 2009.
- Bruland, K. W., Lohan, M. C., Aguilar-Islas, A. M., Smith, G. J., Sohst, B., and Baptista, A.: Factors influencing the chemistry of the near-field Columbia River plume: Nitrate, silicic acid, dissolved Fe, and dissolved Mn, *Journal of Geophysical Research Oceans*, 113, 2008.
- Cameron, E. M., Hall, G. E. M., Veizer, J., and Krouse, H. R.: Isotopic and elemental hydrogeochemistry of a major river system: Fraser River, British Columbia, Canada, *Chemical Geology*, 122, 149-169, 1995.
- Carron, M. P., Auriac, Q., Snoeck, D., Villenave, C., Blanchart, E., Ribeyre, F., Marichal, R., Darminto, M., and Caliman, J. P.: Spatial heterogeneity of soil quality around mature oil palms receiving mineral fertilization, *European Journal of Soil Biology*, 66, 24-31, 2015.
- Coyne, A., Seyler, P., Etcheber, H., Meybeck, M., and Orange, D.: Spatial and seasonal dynamics of total suspended sediment and organic carbon species in the Congo River, *Global Biogeochemical Cycles*, 19, GB4019, 2005.
- de Baar, H. J. W., Boyd, P. W., Coale, K. H., Landry, M. R., Tsuda, A., Assmy, P., Bakker, D. C. E., Bozec, Y., Barber, R. T., and Brzezinski, M. A.: Synthesis of iron fertilization experiments: from the iron age in the age of enlightenment, *Journal of Geophysical Research Oceans*, 110, C09S16,

2005.

- de Baar, H.J.W., de Jong, J.T.M.: Distributions, sources and sinks of iron in seawater. In: Turner D.R., Hunter K.A., editors. *The Biogeochemistry of Iron in Seawater*, vol 7. IUPAC Series on analytical and physical chemistry of environmental systems; 2001. p. 123-234.
- 475 Dommain, R., Couwenberg, J., and Joosten, H.: Development and carbon sequestration of tropical peat domes in South-east Asia: links to post-glacial sea-level changes and Holocene climate variability, *Quaternary Science Reviews*, 30, 999-1010, 2011.
- Dupré, B., Gaillardet, J., Rousseau, D., and Allègre, C. J.: Major and trace elements of river-borne material: the Congo Basin, *Geochimica Et Cosmochimica Acta*, 60, 1301-1321, 1996.
- 480 Fantle, M. S. and Depaolo, D. J.: Iron isotopic fractionation during continental weathering, *Earth & Planetary Science Letters*, 228, 547-562, 2004.
- Forest Department Sarawak: National Parks: available at:  
[www.forestry.sarawak.gov.my/modules/web/pages.php?mod=webpage&sub=page&id=1012&menu\\_id=0&sub\\_id=257](http://www.forestry.sarawak.gov.my/modules/web/pages.php?mod=webpage&sub=page&id=1012&menu_id=0&sub_id=257) (last access: 20 June 2018), 2014.
- 485 Gaillardet, J., Dupre, B., Allegre, C. J., and Négrel, P.: Chemical and physical denudation in the Amazon River Basin, *Chemical Geology*, 142, 141-173, 1997.
- Gastaldo, R. A.: Peat or no peat: Why do the Rajang and Mahakam Deltas differ? *International Journal of Coal Geology*, 83, 162-172, 2010.
- 490 Guieu, C., Huang, W. W., Martin, J.-M., and Yong, Y. Y.: Outflow of trace metals into the Laptev Sea by the Lena River, *Marine Chemistry*, 53, 255-267, 1996.
- Hatje, V., Payne, T. E., Hill, D. M., McOrist, G., Birch, G. F., and Szymczak, R.: Kinetics of trace element uptake and release by particles in estuarine waters: effects of pH, salinity, and particle loading, *Environment International*, 29, 619-629, 2003
- 495 Haygarth, P. M., Hepworth, L., and Jarvis, S. C.: Forms of phosphorus transfer in hydrological pathways from soil under grazed grassland, *European Journal of Soil Science*, 49, 65-72, 1998.
- Hedges, J. I., Keil, R. G., and Benner, R.: What happens to terrestrial organic matter in the ocean? *Organic Geochemistry*, 27, 195-212, 1997.
- Heikkinen, K.: Seasonal changes in iron transport and nature of dissolved organic matter in a humic river in northern Finland, 1990.
- 500

- Herzog, S. D., Persson, P., and Kritzberg, E. S.: Salinity effects on iron speciation in boreal river waters, *Environmental Science & Technology*, 51, 9747-9755, 2017.
- Homoky, W. B., Severmann, S., Mcmanus, J., Berelson, W. M., Riedel, T. E., Statham, P. J., and Mills, R. A.: Dissolved oxygen and suspended particles regulate the benthic flux of iron from continental margins, *Marine Chemistry*, 134-135, 59-70, 2012.
- Hopwood, M. J., Statham, P. J., and Milani, A.: Dissolved Fe (II) in a river-estuary system rich in dissolved organic matter, *Estuarine Coastal & Shelf Science*, 151, 1-9, 2014.
- Hunter, K. A.: On the estuarine mixing of dissolved substances in relation to colloid stability and surface properties, *Geochimica Et Cosmochimica Acta*, 47, 467-473, 1983.
- Jeeps, M. D.: Physical aspects of the January-February 1963 floods in Sarawak, *Hydrological year book for the water year 1962-3*, 1963.
- Jiang, S., Müller, M., Jin, J., Wu, Y., Zhu, K., Zhang, G., Mujahid, A., Rixen, T., Muhamad, M. F., Sia, E. S. A., Jang, F. H. A., and Zhang, J.: Dissolved inorganic nitrogen in a tropical estuary in Malaysia: transport and transformation, *Biogeosciences*, 16, 2821-2836, 2019.
- Jiann, K.T., Santschi, P. H., and Presley, B. J.: Relationships between geochemical parameters (pH, DOC, SPM, EDTA Concentrations) and trace metal (Cd, Co, Cu, Fe, Mn, Ni, Pb, Zn) concentrations in river waters of texas (USA), *Aquatic Geochemistry*, 19, 173-193, 2013.
- Jickells, T. D., An, Z. S., Andersen, K. K., Baker, A. R., Bergametti, G., Brooks, N., Cao, J. J., Boyd, P. W., Duce, R. A., and Hunter, K. A.: Global iron connections between desert dust, ocean biogeochemistry, and climate, *Science*, 308, 67-71, 2005.
- Johnes, P. J. and Hodgkinson, R. A.: Phosphorus loss from agricultural catchments: pathways and implications for management, *Soil Use and Management*, 14, 175-185, 1998.
- Joosten, H.: Peatlands: guidance for climate change mitigation through conservation, rehabilitation and sustainable use, *Food and Agriculture Organization of the United Nations and Wetlands International*, 2012.
- Kannan, S.: Problems of iron deficiency in different crop plants in India: causative factors and control measures, *Journal of Plant Nutrition*, 7, 187-200, 1984.
- Krachler, R., Jirsa, F., and Ayromlou, S.: Factors influencing the dissolved iron input by river water to the open ocean, *Biogeosciences*, 2, 311-315, 2005.

- 530 Krachler, R., Krachler, R. F., Kammer, F. V. D., Süphandag, A., Jirsa, F., Ayromlou, S., Hofmann, T.,  
and Keppler, B. K.: Relevance of peat-draining rivers for the riverine input of dissolved iron into  
the ocean, *Science of the Total Environment*, 408, 2402-2408, 2010.
- Kselik, R. A. L. and Liong, T. Y.: Hydrology of the peat swamp in the Maludam National Park, Betong  
Division, Sarawak, Alterra, the Netherlands/Forest Department Sarawak and Sarawak Forestry  
535 Corporation, Malaysia, 2004.
- Laglera, L. M. and Berg, C. M. G. V. D.: Evidence for geochemical control of iron by humic substances  
in seawater, *Limnology & Oceanography*, 54, 610-619, 2009.
- Lampela, M., Jauhiainen, J., and Vasander, H.: Surface peat structure and chemistry in a tropical peat  
swamp forest, *Plant and Soil*, 382, 329-347, 2014.
- 540 Lee, J. M., Boyle, E. A., Echegoyen-Sanz, Y., Fitzsimmons, J. N., Zhang, R., and Kayser, R. A.:  
Analysis of trace metals (Cu, Cd, Pb, and Fe) in seawater using single batch nitrilotriacetate resin  
extraction and isotope dilution inductively coupled plasma mass spectrometry, *Analytica Chimica  
Acta*, 686, 93-101, 2011.
- Lehmann, J. and Schroth, G.: Nutrient leaching, CABI Publishing, Wallingford, 2003.
- 545 Lemaire, E., Blanc, G., Schäfer, J., Coynel, A., and Etcheber, H.: Dissolved Trace Metal-Organic  
Complexes in the Lot-Garonne River System Determined Using the C18 Sep-Pak System,  
*Aquatic Geochemistry*, 12, 21-38, 2006.
- Lerman, A., Wu, L., and Mackenzie, F. T.:  $\text{CO}_2$  and  $\text{H}_2\text{SO}_4$  consumption in weathering and material  
transport to the ocean, and their role in the global carbon balance, *Marine Chemistry*, 106, 326-  
550 350, 2007.
- Lorite-Herrera, M. and Jiménez-Espinosa, R.: Impact of agricultural activity and geologic controls on  
groundwater quality of the alluvial aquifer of the Guadalquivir River (province of Jaén, Spain): a  
case study, *Environmental Geology*, 54, 1391-1402, 2008.
- Martin, J. H.: Glacial-interglacial  $\text{CO}_2$  change: The Iron Hypothesis, *Paleoceanography*, 5, 1-13, 1990.
- 555 Martin, J. M., Guan, D. M., Elbaz-Poulichet, F., Thomas, A. J., and Gordeev, V. V.: Preliminary  
assessment of the distributions of some trace elements (As, Cd, Cu, Fe, Ni, Pb and Zn) in a pristine  
aquatic environment: The Lena River estuary (Russia), *Marine Chemistry*, 43, 185-199, 1993.
- Martin, P., Cherukuru, N., Tan, A. S. Y., Sanwlani, N., Mujahid, A., and Müller, M.: Distribution and

- cycling of terrigenous dissolved organic carbon in peatland-draining rivers and coastal waters of Sarawak, Borneo, *Biogeosciences*, 15, 6847-6865, 2018.
- 560 Maya, K., Babu, K. N., Padmalal, D., and Seralathan, P.: Hydrochemistry and dissolved nutrient flux of two small catchment rivers, south-western India, *Chemistry & Ecology*, 23, 13-27, 2007.
- Meade, R. H., Dunne, T., Richey, J. E., Santos, U. D. M., and Salati, E.: Storage and remobilization of suspended sediment in the lower amazon river of brazil, *Science*, 228, 488-490, 1985.
- 565 Miettinen, J., Shi, C., and Liew, S. C.: Two decades of destruction in Southeast Asia's peat swamp forests, *Frontiers in Ecology & the Environment*, 10, 124-128, 2012.
- Milliman, J. D. and Farnsworth, K. L.: River discharge to the coastal ocean: runoff, erosion, and delivery to the coastal ocean, 2011.
- Morillo, J., Usero, J., and Gracia, I.: Biomonitoring of trace metals in a mine-polluted estuarine system (Spain), *Chemosphere*, 58, 1421-1430, 2005.
- 570 Moore, C. M., Mills, M. M., Achterberg, E. P., Geider, R. J., Laroche, J., Lucas, M. I., Mcdonagh, E. L., Pan, X., Poulton, A. J., and Rijkenberg, M. J. A.: Large-scale distribution of Atlantic nitrogen fixation controlled by iron availability, *Nature Geoscience*, 2, 867-871, 2009.
- Moore, S., Evans, C. D., Page, S. E., Garnett, M. H., Jones, T. G., Freeman, C., Hooijer, A., Wiltshire, A. J., Limin, S. H., and Gauci, V.: Deep instability of deforested tropical peatlands revealed by fluvial organic carbon fluxes, *Nature*, 493, 660–663, 2013.
- 575 Moreira-Turcq, P., Seyler, P., Guyot, J. L., and Etcheber, H.: Exportation of organic carbon from the Amazon River and its main tributaries, *Hydrological Processes*, 17, 1329-1344, 2003.
- Morley, R. J. and Flenley, J. R.: Tectonic and climatic controls on the distribution and quality of Cretaceous coals, Oxford University Press, Oxford, U.K., 1987.
- 580 Müller, D., Warneke, T., Rixen, T., Müller, M., Jahari, S., Denis, N., Mujahid, A., and Notholt, J.: Lateral carbon fluxes and CO<sub>2</sub> outgassing from a tropical peat-draining river, *Biogeosciences*, 12, 5967-5979, 2015.
- Mutalib, A. A., Lim, J. S., Wong, M. H., and Koonvai, L.: Characterization, distribution and utilization of peat in Malaysia., Malaysian Agricultural Research and Development Institute., Kuala Lumpur, 7-16 pp., 1992.
- 585 Nelson, P. N., Banabas, M., Goodrick, I., Webb, M. J., Huth, N. I., and O'Grady, D.: Soil sampling in

- oil palm plantations: a practical design that accounts for lateral variability at the tree scale, *Plant and Soil*, 394, 421-429, 2015.
- 590 Oldham, V. E., Miller, M. T., Jensen, L. T., and Luther, G. W.: Revisiting Mn and Fe removal in humic rich estuaries, *Geochimica Et Cosmochimica Acta*, 209, 2017.
- Olivié-Lauquet, G., Allard, T., Benedetti, M., and Muller, J. P.: Chemical distribution of trivalent iron in riverine material from a tropical ecosystem: a quantitative EPR study, *Water Research*, 33, 2726-2734, 1999.
- 595 Picouet, C., Dupré, B., Orange, D., and Valladon, M.: Major and trace element geochemistry in the upper Niger River (Mali): physical and chemical weathering rates and CO<sub>2</sub> consumption, *Chemical Geology*, 185, 93-124, 2002.
- Rajmohan, N. and Elango, L.: Distribution of Iron, Manganese, Zinc and Atrazine in Groundwater in Parts of Palar and Cheyyar River Basins, South India, *Environmental Monitoring and Assessment*, 600 107, 115-131, 2005.
- Raven, J. A.: The iron and molybdenum use efficiencies of plant growth with different energy, carbon and nitrogen sources, *New Phytologist*, 109, 279-287, 2010.
- Saitoh, Y., Kuma, K., Isoda, Y., Kuroda, H., Matsuura, H., Wagawa, T., Takata, H., Kobayashi, N., Nagao, S., and Nakatsuka, T.: Processes influencing iron distribution in the coastal waters of the 605 Tsugaru Strait, Japan, *Journal of Oceanography*, 64, 815-830, 2008.
- Sanders, C. J., Santos, I. R., Maher, D. T., Sadat-Noori, M., Schnetger, B., and Brumsack, H. J.: Dissolved iron exports from an estuary surrounded by coastal wetlands: Can small estuaries be a significant source of Fe to the ocean, *Marine Chemistry*, 176, 75-82, 2015.
- Scott, I. M.: Soils of the Central Sarawak Lowlands, East Malaysia: Kuching, Sarawak, East Malaysia, 610 Department of Agriculture, 2302, 1985.
- Shiller, A. M.: Dissolved trace elements in the Mississippi River: Seasonal, interannual, and decadal variability, *Geochim Cosmochim Acta*, 61, 4321-4330, 1997.
- Shuhaimiothman, M., Ahmad, A. K., and Lim, E. C.: Metals concentration in water and sediment of Bebar peat swampy forest river, Malaysia, *Journal of Biological Sciences*, 9, 2009.
- 615 Siong, V. L. E.: Determination of heavy metals in water and sediment of Rajang River at Pelagus Area, 2015. Faculty of Resource Science and Technology, Universiti Malaysia Sarawak, Malaysia, 2015.

- Staub, J. R., Among, H. L., and Gastaldo, R. A.: Seasonal sediment transport and deposition in the Rajang River delta, Sarawak, East Malaysia, *Sedimentary Geology*, 133, 249-264, 2000.
- Staub, J. R. and Esterle, J. S.: Provenance and sediment dispersal in the Rajang River delta/coastal plain system, Sarawak, East Malaysia, *Sedimentary Geology*, 85, 191-201, 1993.
- Staub, J. R. and Gastaldo, R.: Late quaternary sedimentation and peat development in the Rajang river delta, Sarawak, east Malaysia. In: *Tropical deltas of Southeast Asia*, Sidi, F. H., Nummedal, D., Imbert, P., Darman, H., and Posamentier, H. W., editors, Society for Sedimentary Geology Special Publication, Tulsa, Oklahoma, U.S.A., 2003.
- Stolpe, B., Guo, L., Alan, M. S., Hassellöv, M.: Size and composition of colloidal organic matter and trace elements in the Mississippi River, Pearl River and the northern Gulf of Mexico, as characterized by flow field-flow fractionation, *Marine Chemistry*, 118, 119-128, 2010.
- Stolpe, B. and Hassellöv, M.: Changes in size distribution of fresh water nanoscale colloidal matter and associated elements on mixing with seawater, *Geochimica Et Cosmochimica Acta*, 71, 3292-3301, 2007.
- Tabachow, R. M., Peirce, J. J., and Richter, D. D.: Biogeochemical Models Relating Soil Nitrogen Losses to Plant-Available N, *Environmental Engineering Science*, 18, 81-89, 2001.
- Tagliabue, A., Bowie, A. R., Boyd, P. W., Buck, K. N., Johnson, K. S., and Saito, M. A.: The integral role of iron in ocean biogeochemistry, *Nature*, 543, 51-59, 2017.
- Taillefert, M., And, A. B. B., and Iii, G. W. L.: Reactivity of freshly formed Fe (III) in synthetic solutions and pore waters: voltammetric evidence of an aging process, *Environmental Science & Technology*, 34, 2169-2177, 2000.
- Tawan, A.S., Ling, T.Y., Nyanti, L., Sim, S.F., Grinang, J., Soo, C.L., Lee, K.S.P., and Ganyai, T.: Assessment of water quality and pollutant loading of the Rajang River and its tributaries at Pelagus area subjected to seasonal variation and river regulation, *Environment, Development and Sustainability*, Published online 15 May 2019.
- Trade Chakra: available at: [www.tradechakra.com/economy/malaysia/industry-in-malaysia-179.php](http://www.tradechakra.com/economy/malaysia/industry-in-malaysia-179.php) (last access: 20 June 2018), 2009.
- Tripti, M., Gurumurthy, G. P., Balakrishna, K., and Chadaga, M. D.: Dissolved trace element biogeochemistry of a tropical river, Southwestern India, *Environmental Science & Pollution*

- Research, 20, 4067-4077, 2013.
- Turner, A. and Millward, G. E.: Suspended particles: their role in estuarine biogeochemical cycles, *Estuarine Coastal and Shelf Science*, 55, 857-883, 2002.
- Wetlands International: A quick scan of peatlands in Malaysia, wetlands international, Petaling Jaya, Malaysia, 50 pp., 2010.
- Williams, R. J. P.: The Bakerian Lecture, 1981: Natural Selection of the Chemical Elements, *Proceedings of the Royal Society of London*, 213, 361-397, 1981.
- Withers, P. J. A., Edwards, A. C., and Foy, R. H.: Phosphorus cycling in UK agriculture and implications for phosphorus loss from soil, *Soil Use and Management*, 17, 139-149, 2001.
- 655 Wu, Y., Bao, H. Y., Unger, D., Herbeck, L. S., Zhu, Z. Y., Zhang, J., and Jennerjahn, T. C.: Biogeochemical behavior of organic carbon in a small tropical river and estuary, Hainan, China, *Continental Shelf Research*, 57, 32-43, 2013.
- Wu, Y., Zhu, K., Zhang, J., Müller, M., Jiang, S., Mujahid, A., Muhamad, M. F., and Sia, E. S. A.: **Distribution and degradation of terrestrial organic matter in the sediments of peat-draining rivers, Sarawak, Malaysian Borneo, *Biogeosciences Discuss.*, 2019, 1-37, 2019.**
- 660
- Xue, Y., Xia, H., Christie, P., Zhang, Z., Li, L., and Tang, C.: Crop acquisition of phosphorus, iron and zinc from soil in cereal/legume intercropping systems: a critical review, *Annals of Botany*, 117, 363-377, 2016.
- Yan, B., Guan, J., Shesterkin, V., and Zhu, H.: Variations of dissolved iron in the Amur River during an extreme flood event in 2013, *Chinese Geographical Science*, 26, 679-686, 2016.
- 665
- Zhang, J.: Geochemistry of trace metals from Chinese river/estuary systems: an overview, *Estuarine, Coastal and Shelf Science*, 41, 631-658, 1995.
- Zhang, R., John, S. G., Zhang, J., Ren, J., Wu, Y., Zhu, Z., Liu, S., Zhu, X., Marsay, C. M., and Wenger, F.: Transport and reaction of iron and iron stable isotopes in glacial meltwaters on Svalbard near Kongsfjorden: From rivers to estuary to ocean, *Earth & Planetary Science Letters*, 424, 201-211, 2015.
- 670
- Zhang, Y. Y., Zhang, E. R., and Zhang, J.: Modeling on adsorption–desorption of trace metals to suspended particle matter in the Changjiang Estuary, *Environmental Geology*, 53, 1751-1766, 2008.



675 Zhou, Y., Martin, P., and Müller, M.: Composition and cycling of dissolved organic matter from  
tropical peatlands of coastal Sarawak, Borneo, revealed by fluorescence spectroscopy and  
PARAFAC analysis, *Biogeosciences Discuss.*, 2018, 1-25, 2018.

Zhu, X., Zhang, R., Wu, Y., Zhu, J., Bao, D., and Zhang, J.: The remobilization and removal of Fe in  
estuary - a case study in the Changjiang Estuary, China, *Journal of Geophysical Research Oceans*,  
680 2018.

681 Table 1. Range and average of Salinity (S), pH, suspended particulate matter (SPM), dissolved oxygen (DO), dissolved iron (dFe), and dissolved  
 682 organic carbon (DOC).

683

River-Time	Station	S	pH	SPM (mg L <sup>-1</sup> )	DO (mg L <sup>-1</sup> )	dFe (μmol L <sup>-1</sup> )	DOC (μmol L <sup>-1</sup> ) *in mmol L <sup>-1</sup>
Rajang River-August, 2016	8	0	6.7-6.8 (6.7±0.05)	31.4-95.2 (51.5±22.1)	3.4-4.8 (4.4±0.4)	3.3-7.3 (5.5±1.7)	192-260 (219±24)
Rajang Estuary-August, 2016	20	0-32 (16.3±11.8)	6.5-8.1 (7.3±0.5)	24.2-130 (68.4±31.7)	2.7-4.6 (3.6±0.5)	0.002-7.0 (1.1±2.2)	150-357 (245±53)
Rajang River -March, 2017	2	0	6.0-6.5 (6.3±0.3)	116-188 (152±50.9)	6.3-6.7 (6.5±0.3)	4.2-8.3 (6.4±2.9)	126-128 (126 ± 1.5)
Rajang Estuary- March, 2017	13	0-30.1 (13.7±12.2)	6.5-8.2 (7.3±0.6)	47-327 (151±75)	4.6-7.6 (6.1±0.7)	0.004-11.3 (4.2±4.0)	98-238 (171±42)
Maludam-March, 2017	9	0-20.0 (5.4±6.1)	3.7-7.6 (4.6±1.4)	0.4-388 (53.1±121)	1.1-6.8 (2.7±1.9)	6.3-23.8 (14.6±6.8)	0.35*-4.6* (3.6*±1.3*)
Sebuyau-March, 2017	8	0-13.6 (5.4±6.1)	4.3-7.0 (5.2±1.1)	0.4-388 (53.1±121)	1.4-5.9 (3.2±1.9)	3.0-33.6 (17.6±12.0)	0.36*-2.1* (1.4*±0.67*)
Simunjan-March, 2017	6	0-0.4	4.7-6.3 (5.2±0.6)	14-481 (135±197)	1.0-2.6 (1.9±0.7)	25.8-59.2 (44.2±11.8)	0.82*-3.1* (2.2*±0.95*)

684

685

Table 2: Concentration of dFe and removal factor (RF) in some rivers.

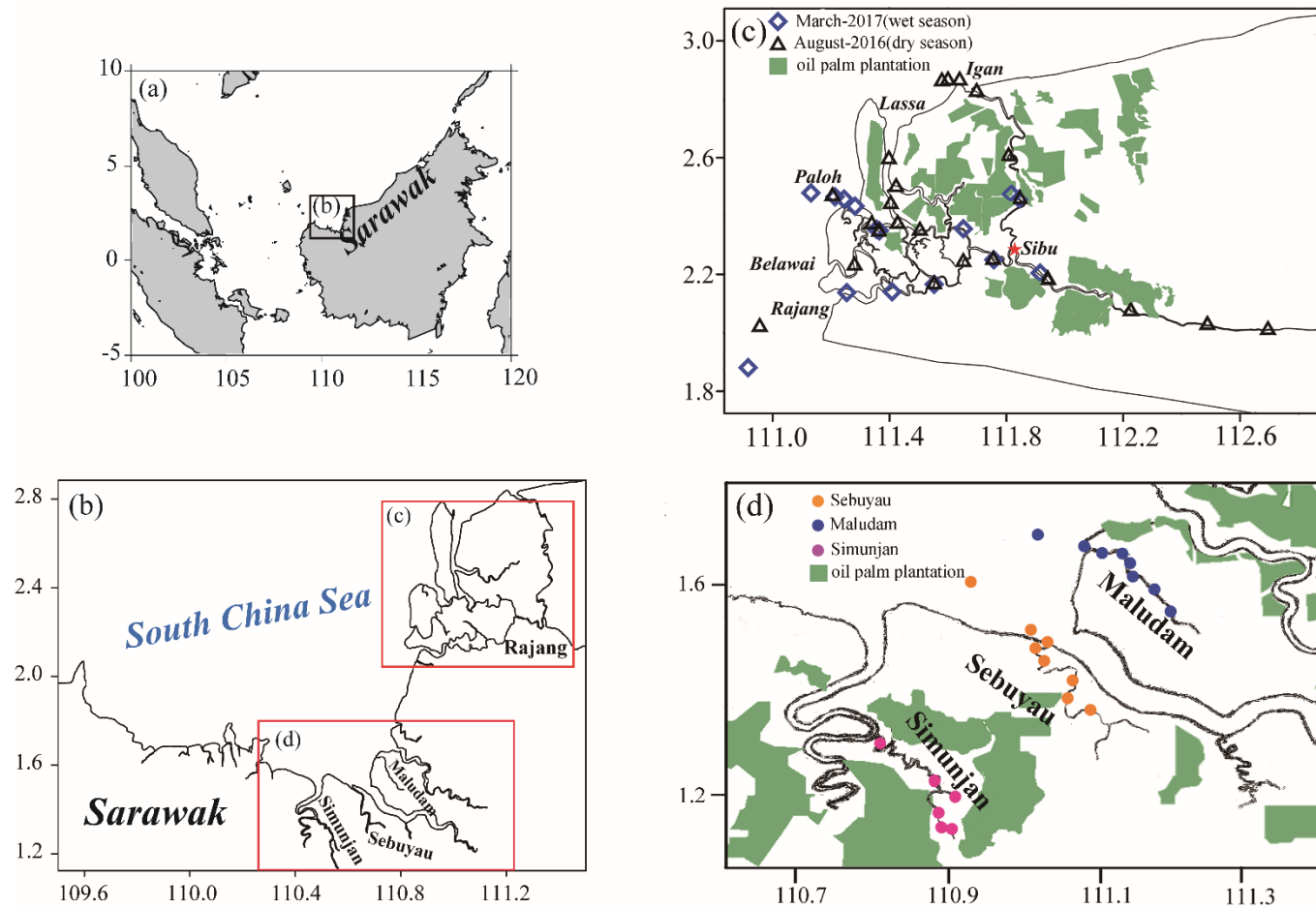
Rivers	Estuary location	Climate	dFe ( $\mu\text{mol/L}$ , '*' in $\text{nmol/L}$ )	RF (%)	Reference
Lena	Russia	arctic	0.54	67.5	1, 2, 3
Changjiang	China	subtropical	44.6*	79.1	1, 4
Jiulongjiang	China	subtropical	17.9*	37.7	5
Columbia	United States	subtropical	71.4*	72.5	6
Garonne	France	temperate	0.1	59.7	7
Merrimack	United States	temperate	3.7	44.6	1, 8
Amazon	Brazil	tropical	1.9	77.8	1, 9, 10
Congo	Congo	tropical	3.2	57.3	1, 11, 12
Rajang	Malaysia	tropical	5.5	98	1, this study

687 1. Milliman and Farnsworth, 2011; 2. Martin et al., 1993; 3. Guieu et al., 1996; 4. Zhu et al., 2018; 5. Zhang 1995; 6. Bruland et al., 2008; 7. Lemaire et al., 2006; 8. Boyle et al., 1974; 9.

688 Aucour et al., 2003; 10. Moreira-Turcq et al., 2003; 11. Dupré et al., 1996; 12. Coynel et al., 2005.

689 \* RF is the ratio of the integration of dFe concentration versus salinity and the product of theoretical dilution line intercepts (Hopwood et al., 2014).

690 \* dFe yield is a ratio of dFe flux and drainage area.



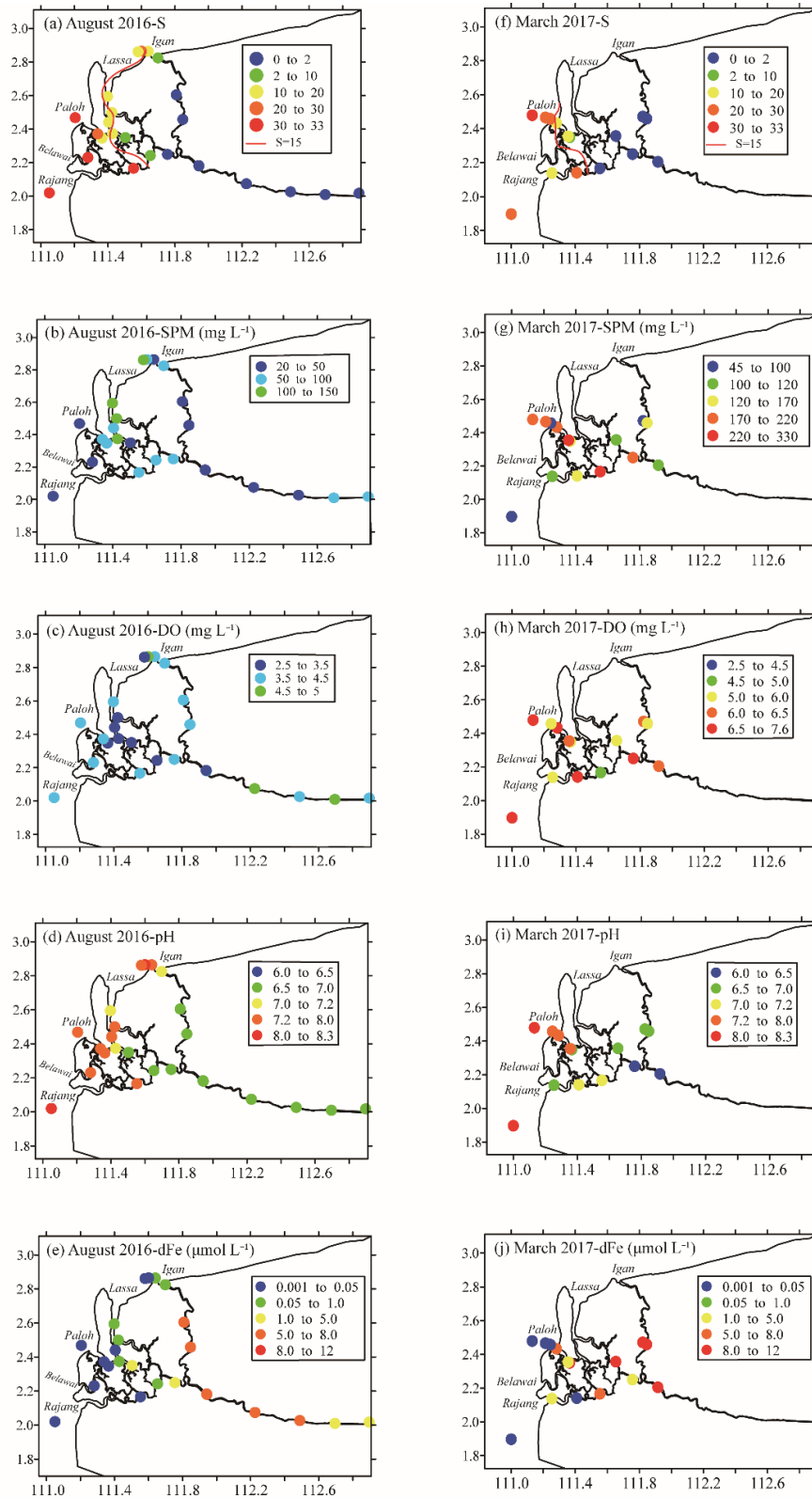
691

692

693 Figure 1: The distribution of sample stations in Sarawak (b), Malaysia (a). Including Rajang in August 2016, and Rajang, Maludam, Sebuyau, and Simunjan in March

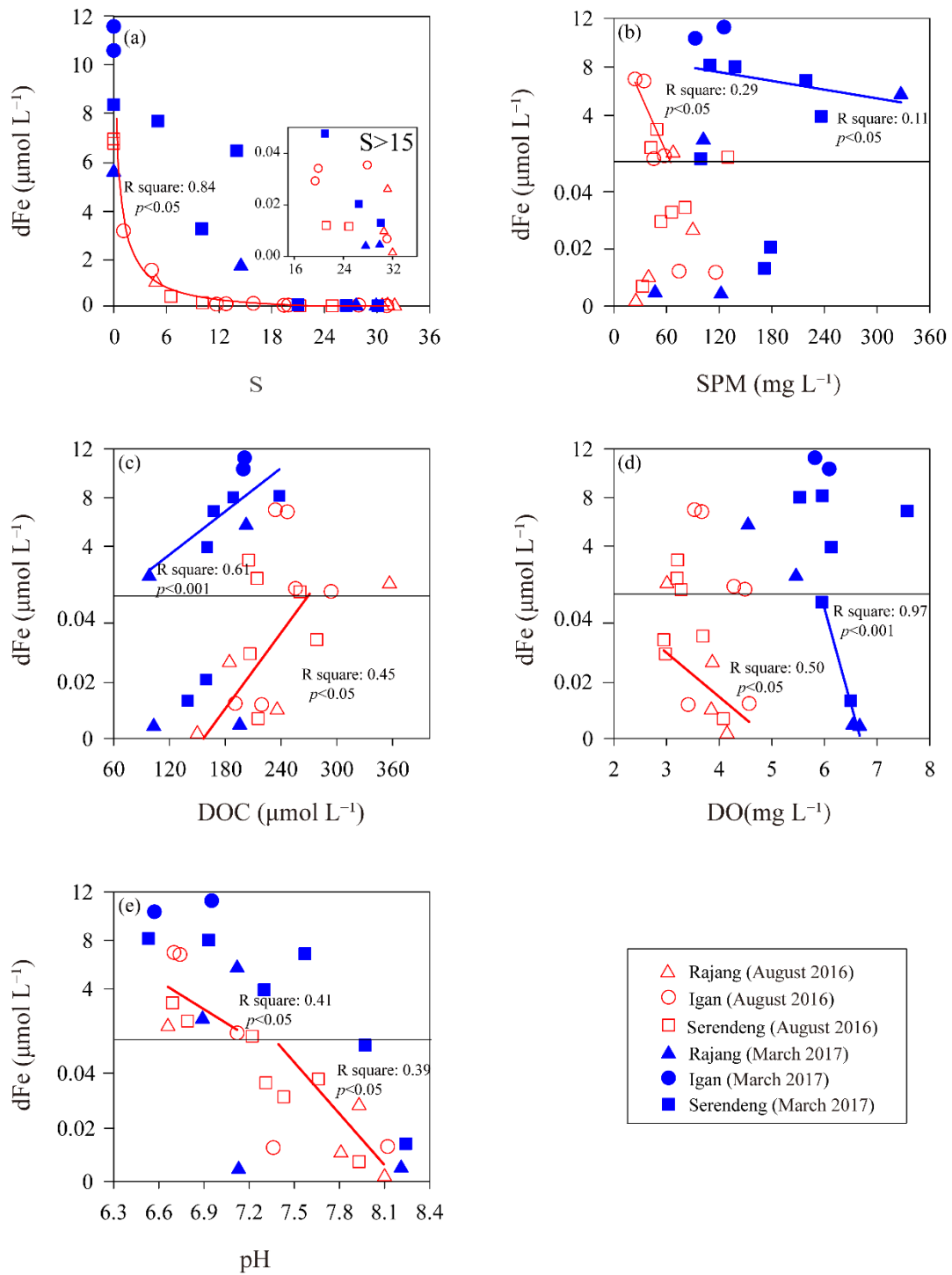
694 2017. In figure (c) and (d), the green feature layer was redrawn by the dataset from Global Forest Watch ([http://gfw2-](http://gfw2-data.s3.amazonaws.com/country/mys/zip/mys_oil_palm.zip)

695 [data.s3.amazonaws.com/country/mys/zip/mys\\_oil\\_palm.zip](http://gfw2-data.s3.amazonaws.com/country/mys/zip/mys_oil_palm.zip))



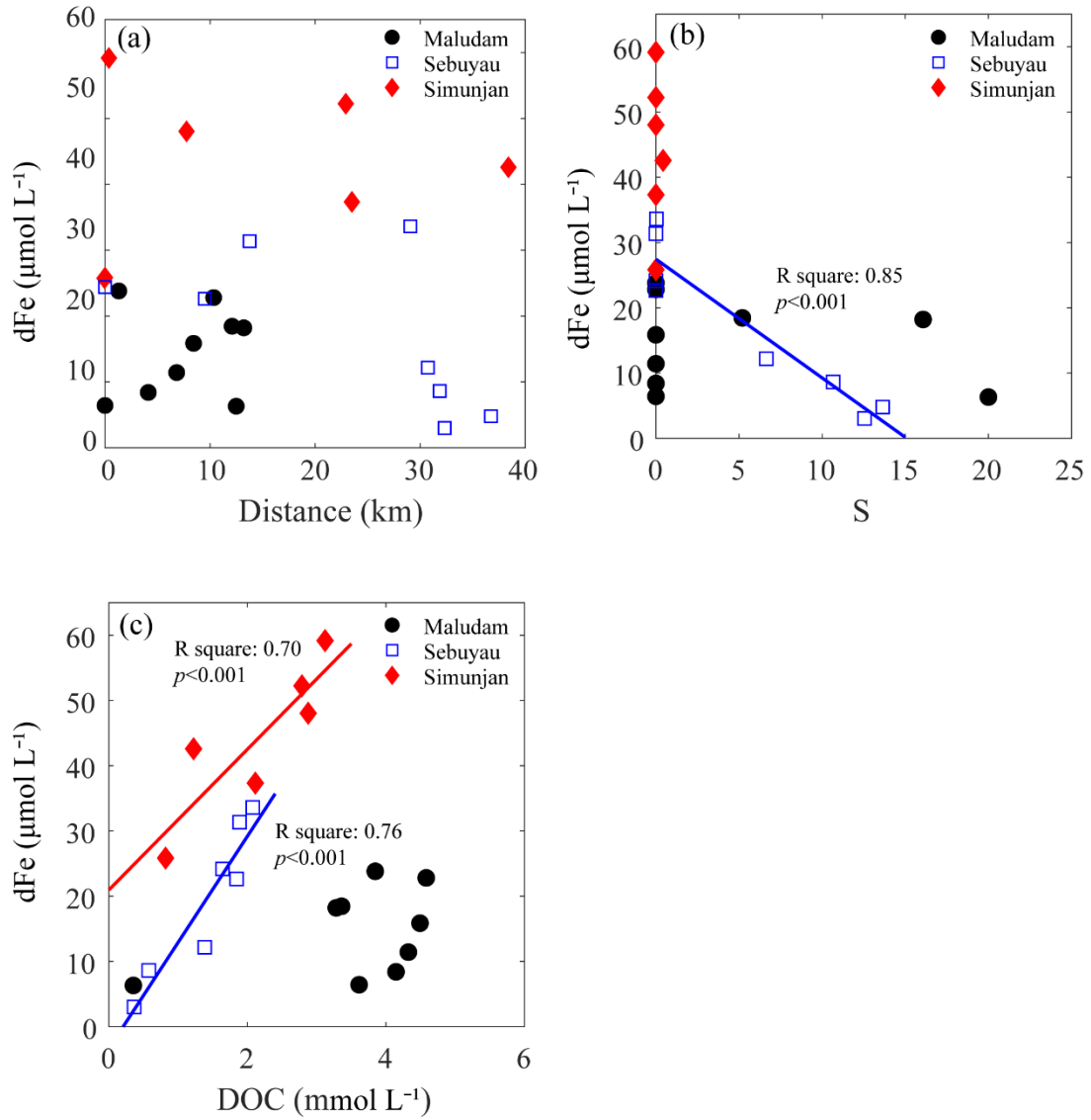
697

698 Figure 2. Spatial distributions of salinity (a) (f), suspended particulate matter (SPM) (b) (g), dissolved oxygen (DO) (c)  
 699 (h), pH (d) (i), dissolved iron (dFe) (e) (j) in the Rajang River in August 2016 and March 2017. The red solid line is the  
 700 isosalinity line ( $S=15$ ) linear interpolated from  $S$  in this region.



701

702 Figure 3: Dissolved iron (dFe) correlation with salinity (S) (a), suspended particulate matter (SPM) (b), dissolved organic  
 703 carbon (DOC) (c), dissolved oxygen (DO) (d), and pH (e) in Rajang estuary. The solid lines were the linear regressions  
 704 between dFe and other factors, and the colors of the lines were coincident with the data points in different salinity range.  
 705 Serendeng is the stations in tributary Paloh and Lassa, and Rajang is the stations in tributary Belawai and Rajang.



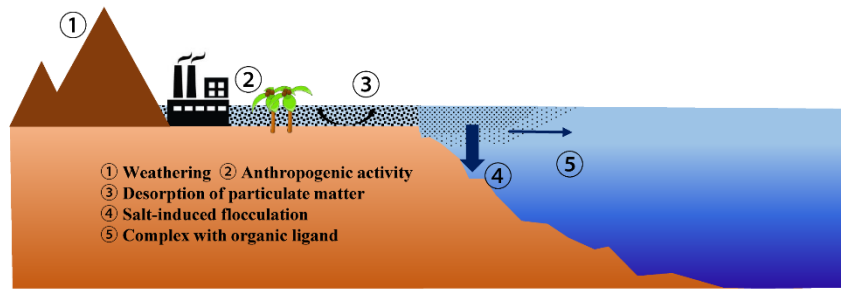
706

707 Figure 4. the correlations between distance (a), salinity (S) (b), dissolved organic carbon (DOC) (c), and dissolved iron  
 708 (dFe) in blackwater rivers: Maludam, Sebuyau and Simunjan. The solid lines were the linear regressions between dFe and  
 709 other factors, and the colors of the regression lines were coincident with the data points.

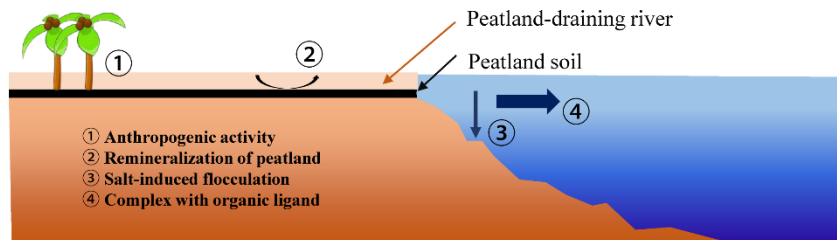
710 \*We adopted the station at the upper stream as distance=0, and the downstream direction as positive.

711

(a) Rajang



(b) Blackwater rivers



712

713

714

715

716

717

718

Figure 5. A schematic representation of dFe biogeochemical behaviors in the Rajang River (a) and blackwater rivers (b). It highlights the anthropogenic influences on the dFe concentrations in the tropical rivers. Compared to the Rajang River, salt-induced flocculation in blackwater rivers was weak, leading to a more effective transport of riverine dFe to the coastal ocean.



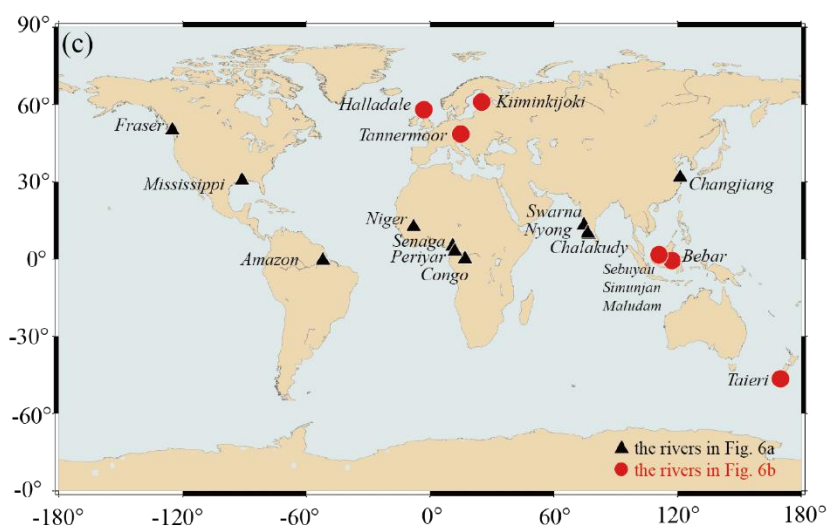
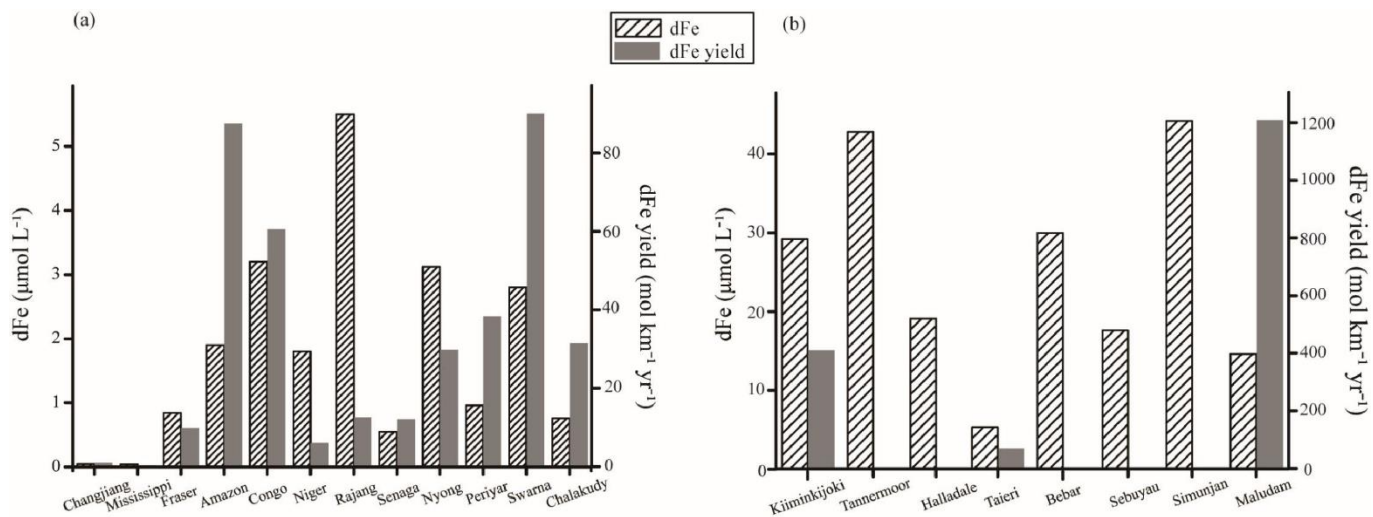


Figure 6. The concentration and yield of dFe in large rivers (a) and blackwater rivers (b). The distribution of the rivers are figured in (c).

\*The concentration of dFe in the Rajang is the average of dFe in fresh water river section.

719  
720  
721  
722  
723  
724  
725  
726  
727